

# **XLINKS' MOROCCO-UK POWER PROJECT**

## **Onshore Works Plans**

**Document Number: 2.3.1**

**Document Reference: EN010164/APP/2.3.1**

**APFP Regulations: Reg 5(2)(j)**

**November 2024**

**Revision 01**



## XLINKS' MOROCCO – UK POWER PROJECT

---

Document status					
Version	Purpose of document	Authored by	Reviewed by	Approved by	Review date
01	Application	Ardent	Xlinks 1 Ltd	Xlinks 1 Ltd	November 2024

---

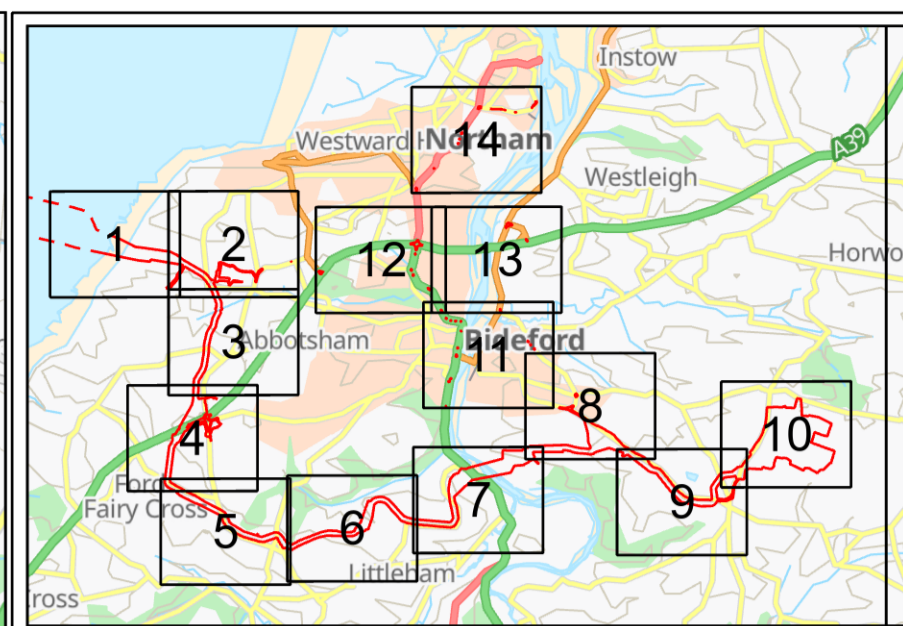
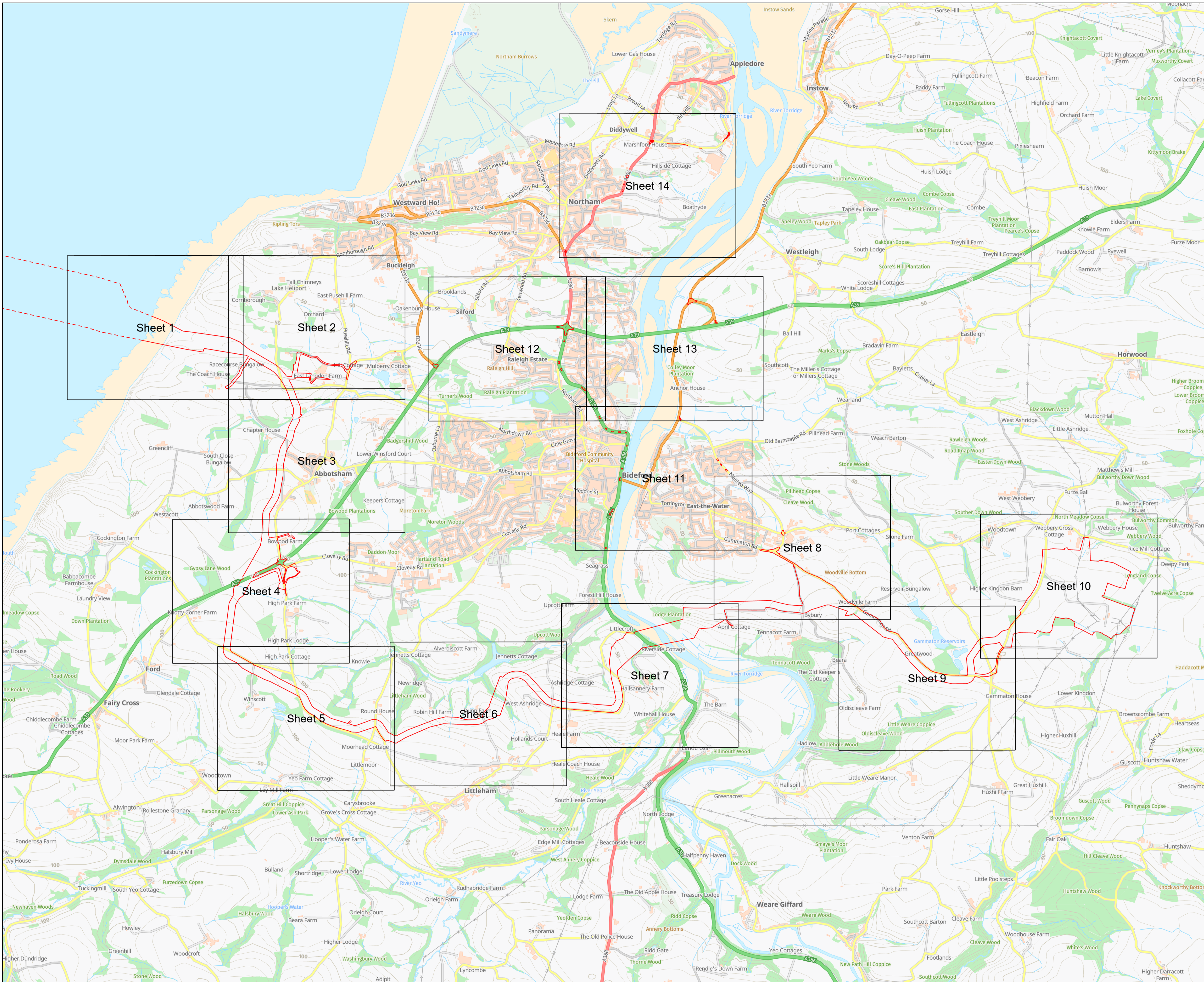
**Prepared by:**

**Ardent**

**Prepared for:**

**Xlinks 1 Ltd**

---



**Legend**

- Sheet extents
- Offshore Order Limits
- Onshore Order Limits

**Notes**

- These plans should be read in conjunction with the Offshore Works Plans [EN010164/APP/2.3.2] in order to interpret all Works
- These plans show the Order Limits and the works comprised in the authorised development, which are described in Schedule 1 (Authorised Development) of the draft Development Consent Order.
- These plans should also be read alongside (and are informed by) the other Application Documents, in particular, the draft Development Consent Order [EN010139/APP/3.1].
- These plans show some works taking place in combination with each other on the same area of land. The Applicant seeks authorisation for any combination of the Work Nos. shown with that area.
- Do not scale from this drawing, use only printed dimensions
- All dimensions are in metres unless stated otherwise
- The Base mapping is based upon Ordnance Survey (OS) data. Reproduced from Ordnance Survey maps by permission of Ordnance Survey on behalf of the controller of His Majesty's Stationery Office (HMSO). © Crown Copyright Ordnance Survey 2024. Licence number 0100031673.
- © Copyright - You are permitted to use this data solely to enable you to respond to, or interact with, the organisation that provided you with the data. You are not permitted to copy, sub-licence, distribute or sell any of this data to third parties in any form without written consent of Xlinks 1 Limited.

01	18/11/2024	FINAL	JT	AF	KC	XLINKS 1 LTD
REV	DATE	DESCRIPTION	DRAWN	CHECKED	REVIEWED	APPROVED

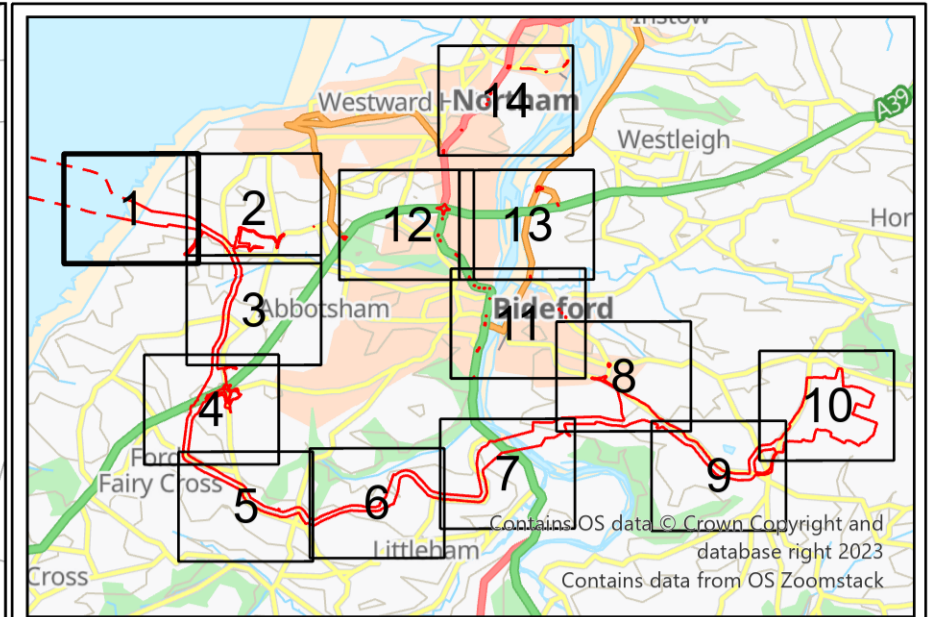
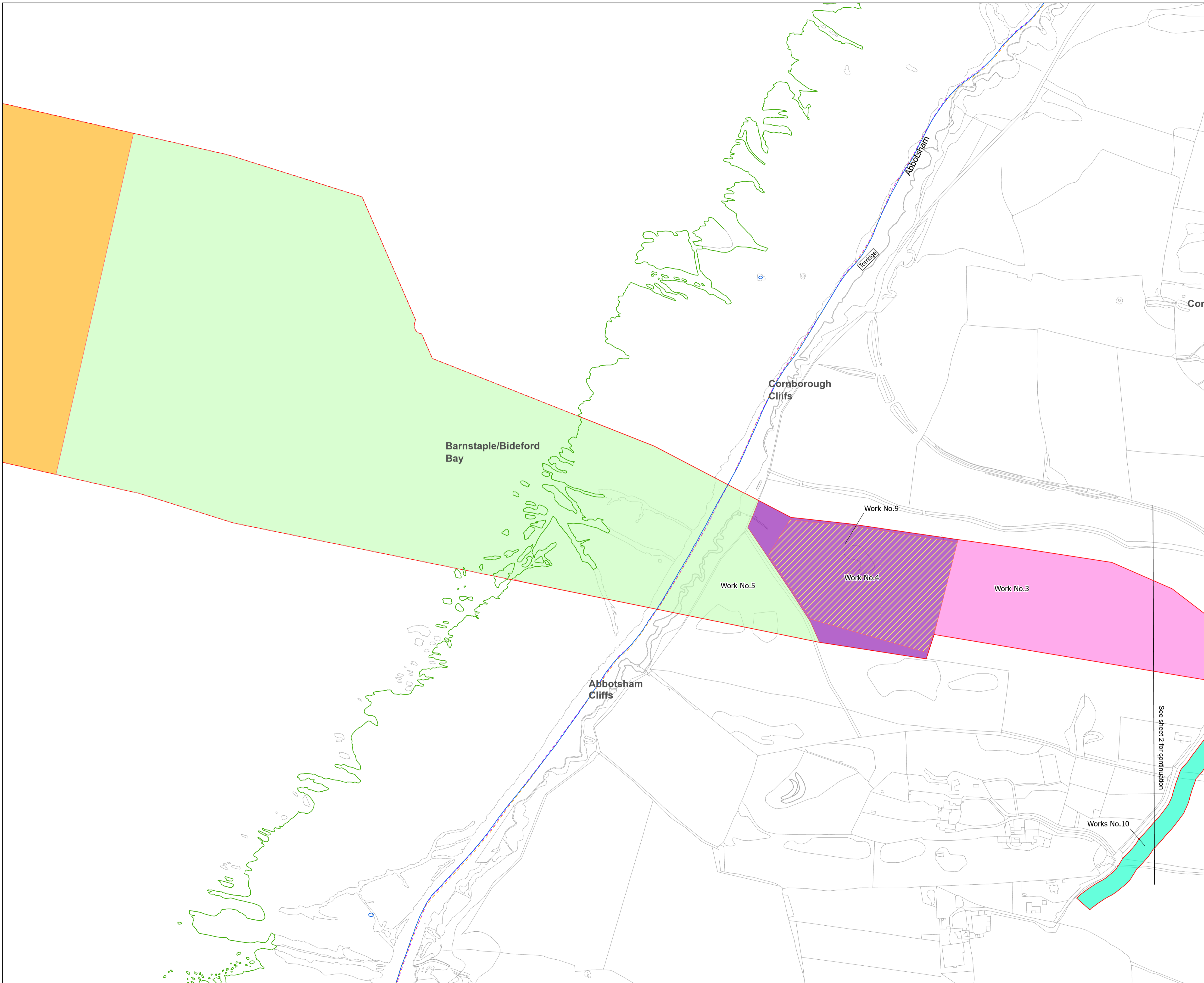
Client:

Designer

Project: **XLINKS MOROCCO-UK POWER PROJECT**

Drawing Title: **DOCUMENT 2.3.1 WORKS PLANS KEY PLAN**

Status: <b>FINAL</b>	Revision: <b>01</b>
Scale: <b>1:17,000 @ A1</b>	Date: <b>20/11/2024</b>
Spatial Reference System: <b>British National Grid</b>	
PINS Reference Number: <b>EN010164</b>	
Infrastructure Planning (Applications: Prescribed Forms and Procedure) Regulations 2009, APP/2.3.1	
Drawing reference: <b>EN010164/APP/2.3.1</b>	
This document is not to be used in whole or in part other than for the intended purpose and project for which it was prepared and provided.	



- Legend**
- Onshore Order Limits
  - - - Offshore Order Limits
  - Work No. 3 - HVDC Cable Corridor
  - Work No. 4 - Landfall Site
  - Work No. 5 - Offshore HVDC cable within HDD connection
  - Work No. 6 - Offshore HVDC Cable Corridor
  - Work No. 9 - Temporary construction compounds for trenchless installation
  - Work No. 10 - Utility connections and diversions
  - Parish Boundaries
  - District Boundaries
  - Mean Low Water Line
  - Mean High Water Line

**Notes**

- These plans should be read in conjunction with the Offshore Works Plans [EN010164/APP/2.3.2] in order to interpret all Works
- These plans show the Order Limits and the works comprised in the authorised development, which are described in Schedule 1 (Authorised Development) of the draft Development Consent Order.
- These plans should also be read alongside (and are informed by) the other Application Documents, in particular, the draft Development Consent Order [EN010139/APP/3.1].
- These plans show some works taking place in combination with each other on the same area of land. The Applicant seeks authorisation for any combination of the Work Nos. shown with that area.
- Do not scale from this drawing, use only printed dimensions
- All dimensions are in metres unless stated otherwise
- The Base mapping is based upon Ordnance Survey (OS) data. Reproduced from Ordnance Survey maps by permission of Ordnance Survey on behalf of the controller of His Majesty's Stationary Office (HMSO). © Crown Copyright Ordnance Survey 2024. Licence number 0100031673.
- © Copyright - You are permitted to use this data solely to enable you to respond to, or interact with, the organisation that provided you with the data. You are not permitted to copy, sub-licence, distribute or sell any of this data to third parties in any form without written consent of Xlinks 1 Limited.

01	18/11/2024	FINAL	JT	AF	KC	XLINKS 1 LTD
REV	DATE	DESCRIPTION	DRAWN	CHECKED	REVIEWED	APPROVED

Client:

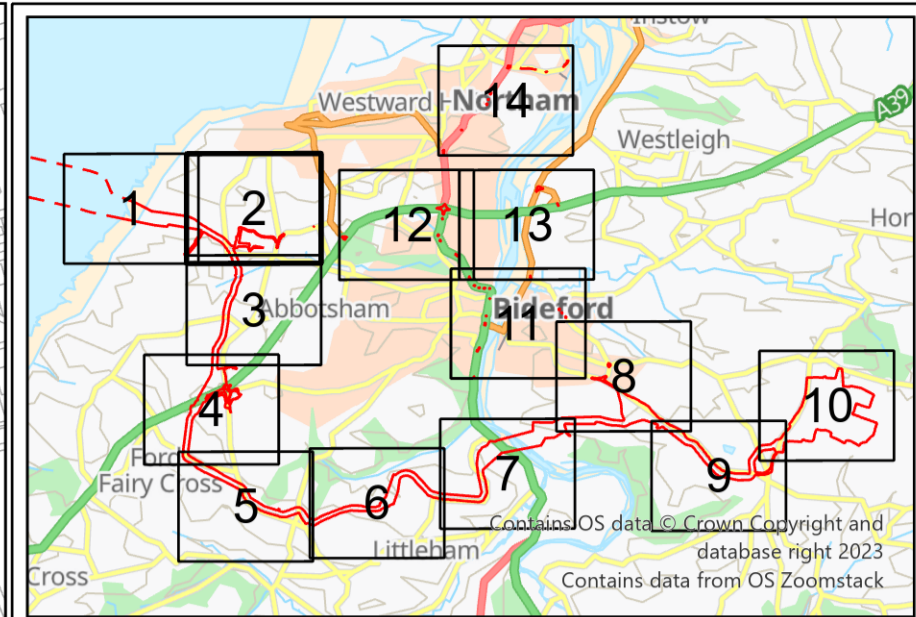
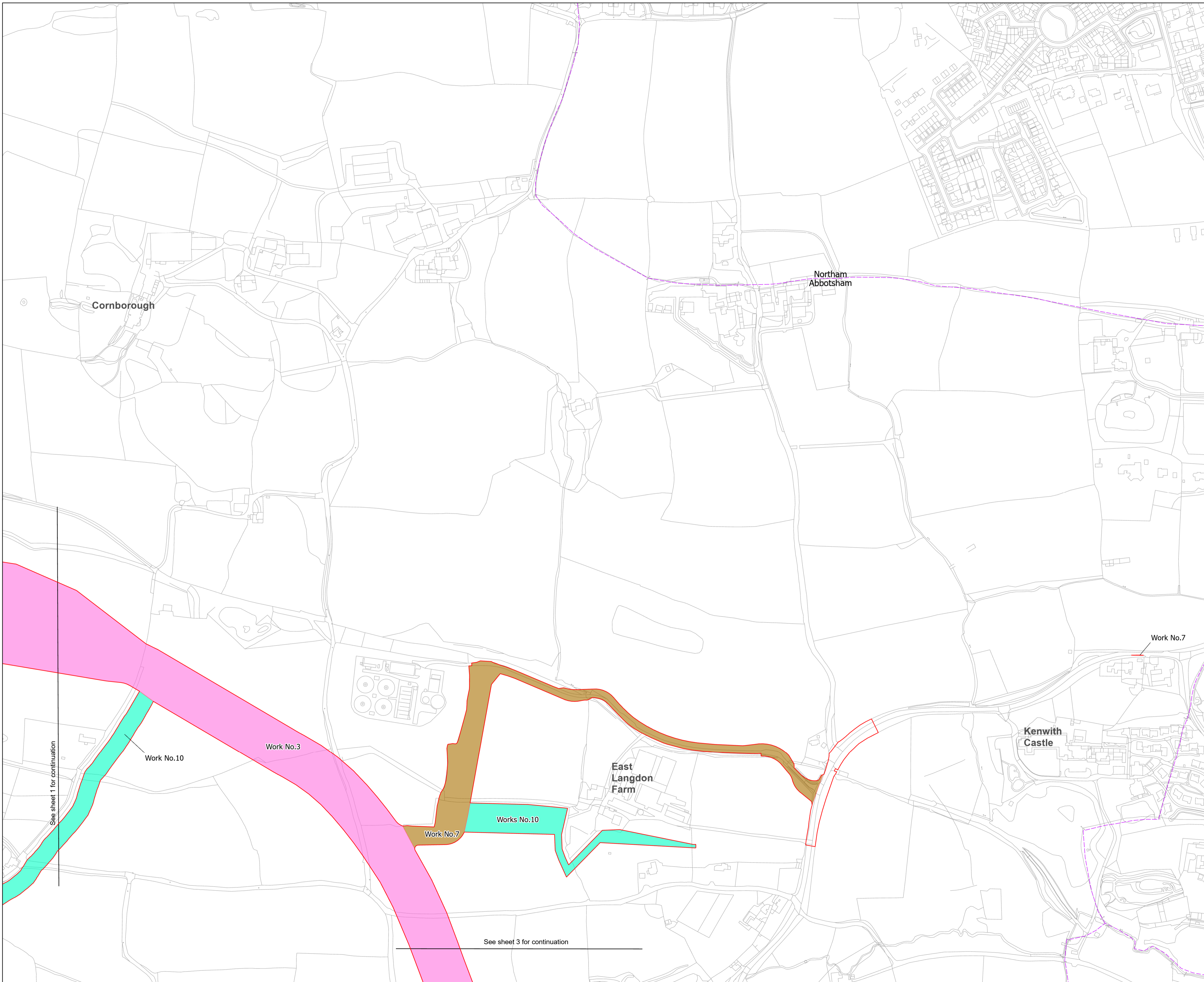
Designer

Project  
**XLINKS MOROCCO-UK POWER PROJECT**

Drawing Title  
**DOCUMENT 2.3.1 ONSHORE WORKS PLANS SHEET 1 OF 14**

Status	FINAL	Revision	01
Scale	1:2,500 @ A1	Date	20/11/2024
Spatial Reference System	British National Grid		

PINS Application Number: EN010164  
 Infrastructure Planning (Applications: Prescribed Forms and Procedure) Regulations 2009, APP/2.3.1  
 Drawing reference: EN010164/APP/2.3.1  
 This document is not to be used in whole or in part other than for the intended purpose and project for which it was prepared and provided.



**Legend**

- Onshore Order Limits
- Work No. 3 - HVDC Cable Corridor
- Work No. 7 - Highway works
- Work No.10 - Utility connections and diversions
- Parish Boundaries
- District Boundaries

**Notes**

- These plans should be read in conjunction with the Offshore Works Plans [EN010164/APP/2.3.2] in order to interpret all Works
- These plans show the Order Limits and the works comprised in the authorised development, which are described in Schedule 1 (Authorised Development) of the draft Development Consent Order.
- These plans should also be read alongside (and are informed by) the other Application Documents, in particular, the draft Development Consent Order [EN010139/APP/3.1].
- These plans show some works taking place in combination with each other on the same area of land. The Applicant seeks authorisation for any combination of the Work Nos. shown with that area.
- Do not scale from this drawing, use only printed dimensions
- All dimensions are in metres unless stated otherwise
- The Base mapping is based upon Ordnance Survey (OS) data. Reproduced from Ordnance Survey maps by permission of Ordnance Survey on behalf of the controller of His Majesty's Stationery Office (HMSO). © Crown Copyright Ordnance Survey 2024. Licence number 0100031673.
- © Copyright - You are permitted to use this data solely to enable you to respond to, or interact with, the organisation that provided you with the data. You are not permitted to copy, sub-licence, distribute or sell any of this data to third parties in any form without written consent of Xlinks 1 Limited.

01	18/11/2024	FINAL	JT	AF	KC	XLINKS 1 LTD
REV	DATE	DESCRIPTION	DRAWN	CHECKED	REVIEWED	APPROVED

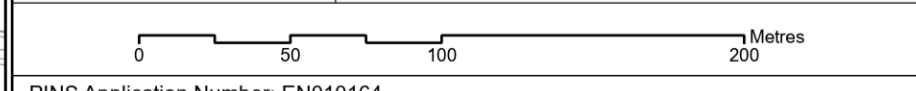
Client:

Designer

Project  
**XLINKS MOROCCO-UK POWER PROJECT**

Drawing Title  
**DOCUMENT 2.3.1 ONSHORE WORKS PLANS SHEET 2 OF 14**

Status	<b>FINAL</b>	Revision	<b>01</b>
Scale	1:2,500 @ A1	Spatial Reference System	British National Grid

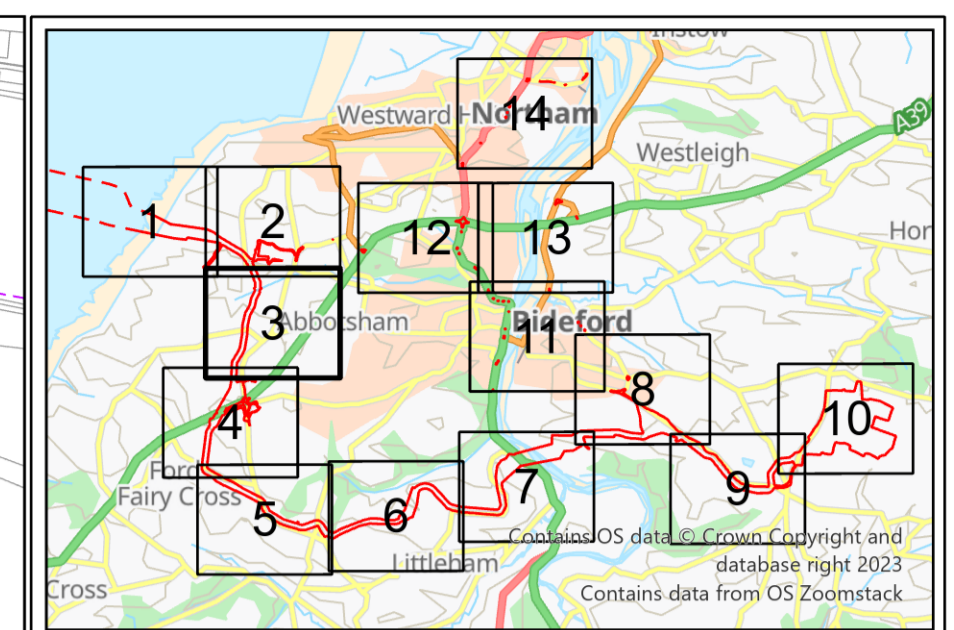
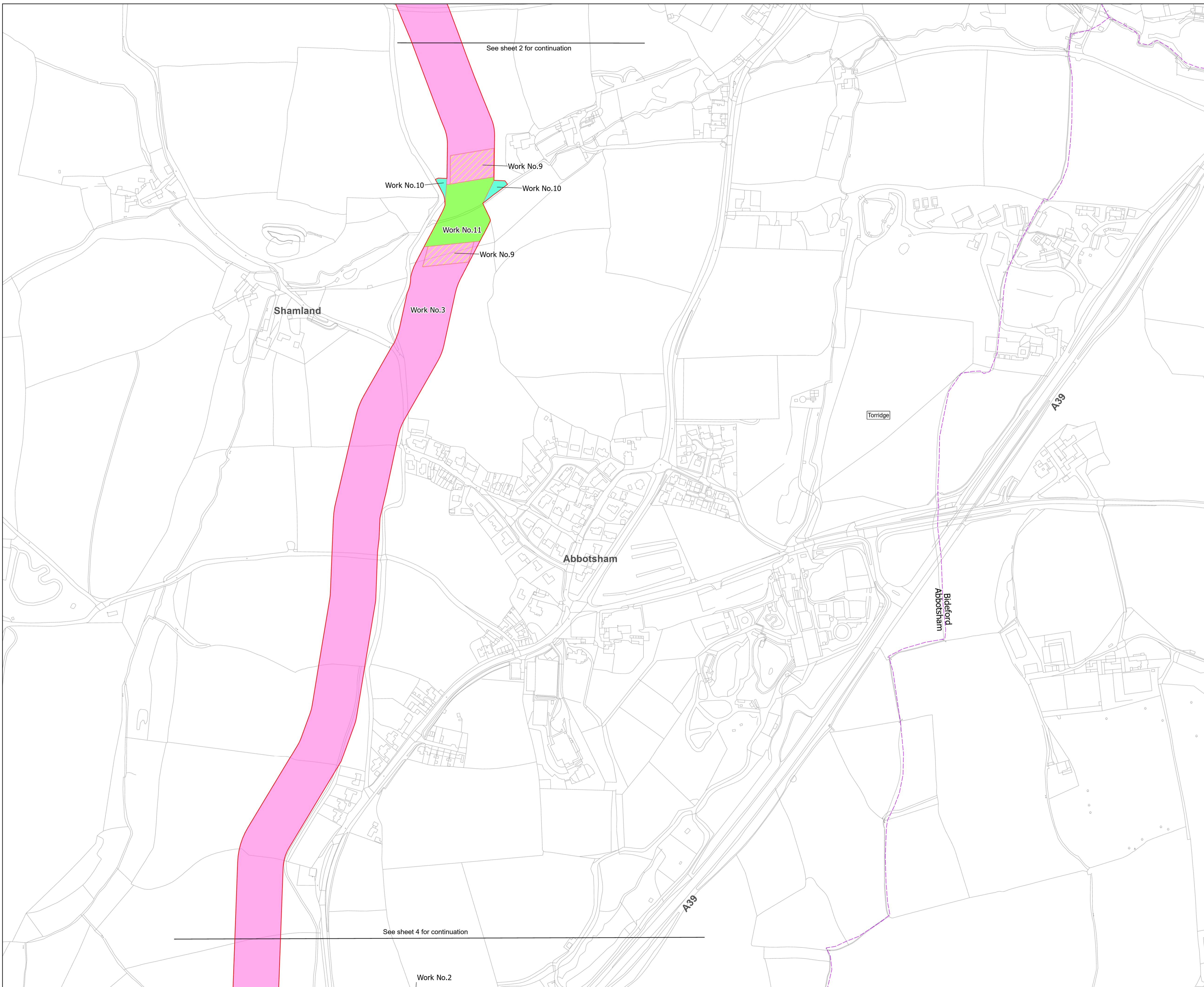


PINS Application Number: EN010164  
Infrastructure Planning (Applications: Prescribed Forms and Procedure) Regulations 2009, APP: Regulations: Reg 5(2)(j)  
Drawing reference: **EN010164/APP/2.3.1**

This document is not to be used in whole or in part other than for the intended purpose and project for which it was prepared and provided.

See sheet 1 for continuation

See sheet 3 for continuation



- Legend**
- Onshore Order Limits
  - Work No. 3 - HVDC Cable Corridor
  - Work No. 9 - Temporary construction compounds for trenchless installation
  - Work No. 10 - Utility connections and diversions
  - Work No. 11 (HDD or other trenchless installation technique)
  - Parish Boundaries
  - District Boundaries

**Notes**

- These plans should be read in conjunction with the Offshore Works Plans [EN010164/APP/2.3.2] in order to interpret all Works
- These plans show the Order Limits and the works comprised in the authorised development, which are described in Schedule 1 (Authorised Development) of the draft Development Consent Order.
- These plans should also be read alongside (and are informed by) the other Application Documents, in particular, the draft Development Consent Order [EN010139/APP/3.1].
- These plans show some works taking place in combination with each other on the same area of land. The Applicant seeks authorisation for any combination of the Work Nos. shown with that area.
- Do not scale from this drawing, use only printed dimensions
- All dimensions are in metres unless stated otherwise
- The Base mapping is based upon Ordnance Survey (OS) data. Reproduced from Ordnance Survey maps by permission of Ordnance Survey on behalf of the controller of His Majesty's Stationery Office (HMSO). © Crown Copyright Ordnance Survey 2024. Licence number 0100031673.
- © Copyright - You are permitted to use this data solely to enable you to respond to, or interact with, the organisation that provided you with the data. You are not permitted to copy, sub-licence, distribute or sell any of this data to third parties in any form without written consent of Xlinks 1 Limited.

01	18/11/2024	FINAL	JT	AF	KC	XLINKS 1 LTD
REV	DATE	DESCRIPTION	DRAWN	CHECKED	REVIEWED	APPROVED

Client:

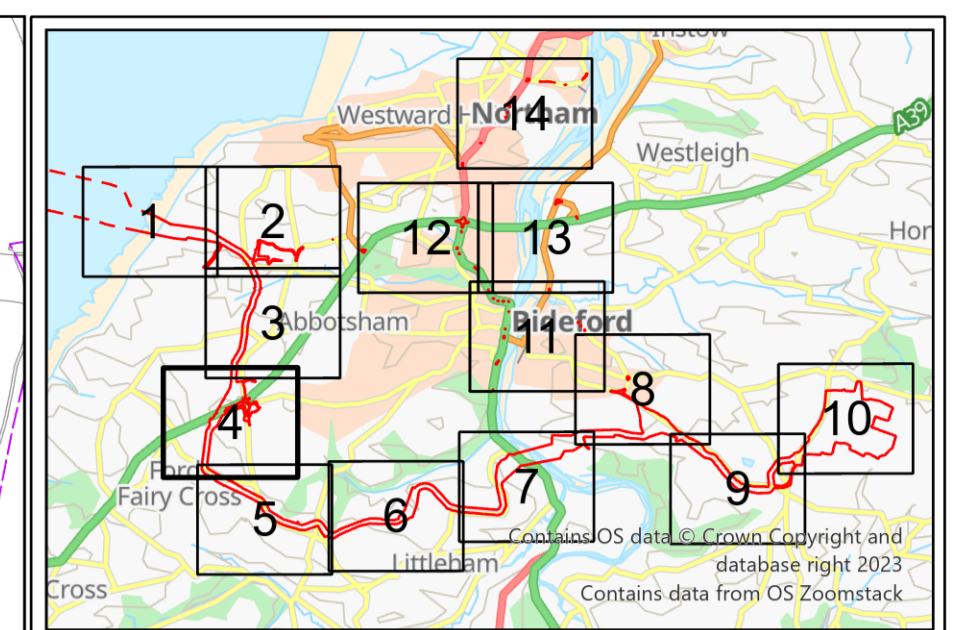
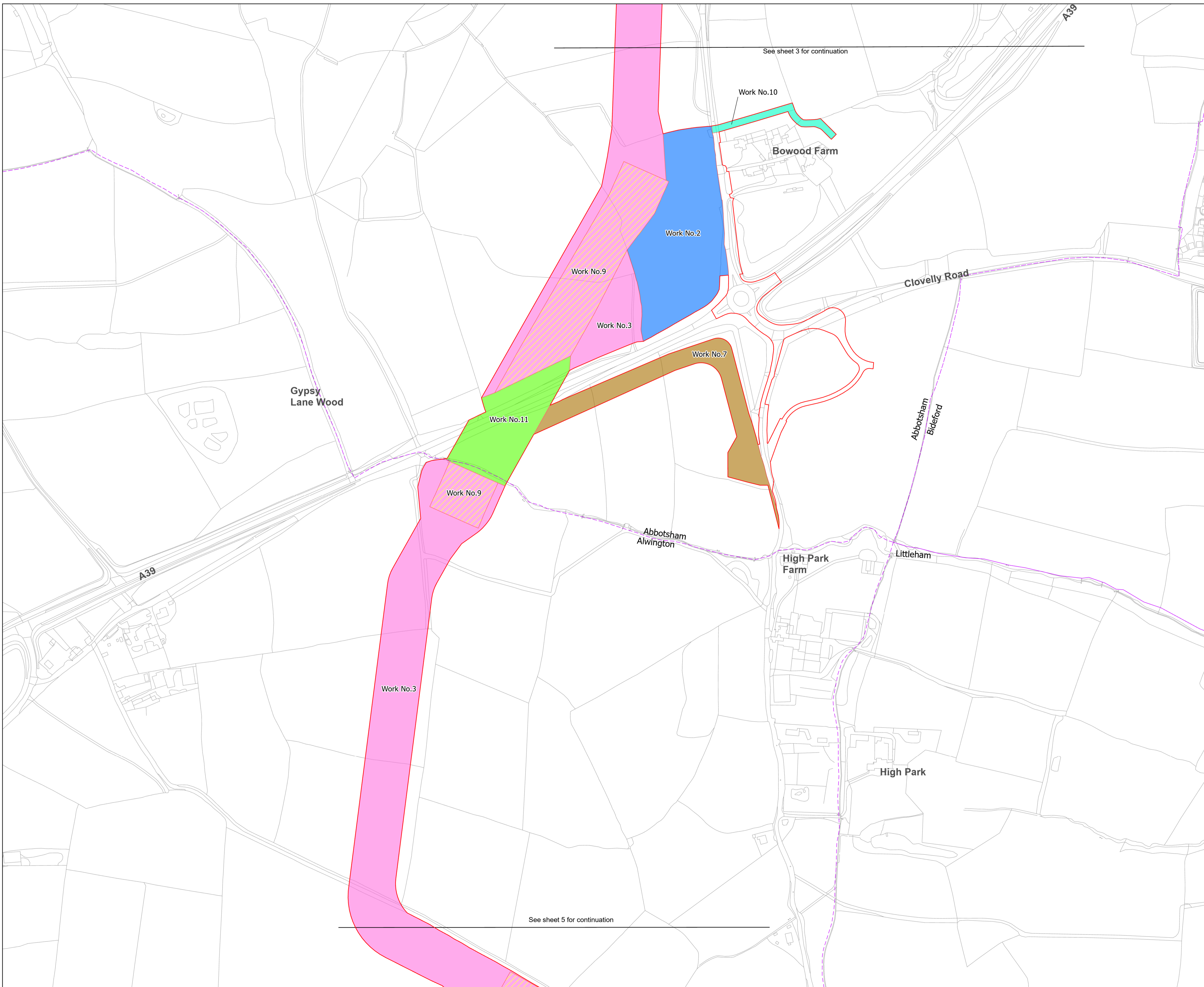


Project  
**XLINKS MOROCCO-UK POWER PROJECT**

Drawing Title  
**DOCUMENT 2.3.1 ONSHORE WORKS PLANS  
SHEET 3 OF 14**

Status	<b>FINAL</b>	Revision	<b>01</b>
Scale	1:2,500 @ A1	Date	20/11/2024
	Spatial Reference System		British National Grid

PINS Application Number: EN010164  
 Infrastructure Planning (Applications: Prescribed Forms and Procedure) Regulations 2009, APP: Regulations: Reg 5(2)(j)  
 Drawing reference: **EN010164/APP/2.3.1**  
 This document is not to be used in whole or in part other than for the intended purpose and project for which it was prepared and provided.



**Legend**

- Onshore Order Limits
- Work No. 2 - Temporary construction compounds
- Work No. 3 - HVDC Cable Corridor
- Work No. 7 - Highway works
- Work No. 9 - Temporary construction compounds for trenchless installation
- Work No. 10 - Utility connections and diversions
- Work No. 11 (HDD or other trenchless installation technique)
- Parish Boundaries
- District Boundaries

**Notes**

- These plans should be read in conjunction with the Offshore Works Plans [EN010164/APP/2.3.2] in order to interpret all Works
- These plans show the Order Limits and the works comprised in the authorised development, which are described in Schedule 1 (Authorised Development) of the draft Development Consent Order.
- These plans should also be read alongside (and are informed by) the other Application Documents, in particular, the draft Development Consent Order [EN010139/APP/3.1].
- These plans show some works taking place in combination with each other on the same area of land. The Applicant seeks authorisation for any combination of the Work Nos. shown with that area.
- Do not scale from this drawing, use only printed dimensions
- All dimensions are in metres unless stated otherwise
- The Base mapping is based upon Ordnance Survey (OS) data. Reproduced from Ordnance Survey maps by permission of Ordnance Survey on behalf of the controller of His Majesty's Stationery Office (HMSO). © Crown Copyright Ordnance Survey 2024. Licence number 0100031673.
- © Copyright - You are permitted to use this data solely to enable you to respond to, or interact with, the organisation that provided you with the data. You are not permitted to copy, sub-licence, distribute or sell any of this data to third parties in any form without written consent of Xlinks 1 Limited.

01	18/11/2024	FINAL	JT	AF	KC	XLINKS 1 LTD
REV	DATE	DESCRIPTION	DRAWN	CHECKED	REVIEWED	APPROVED

Client:

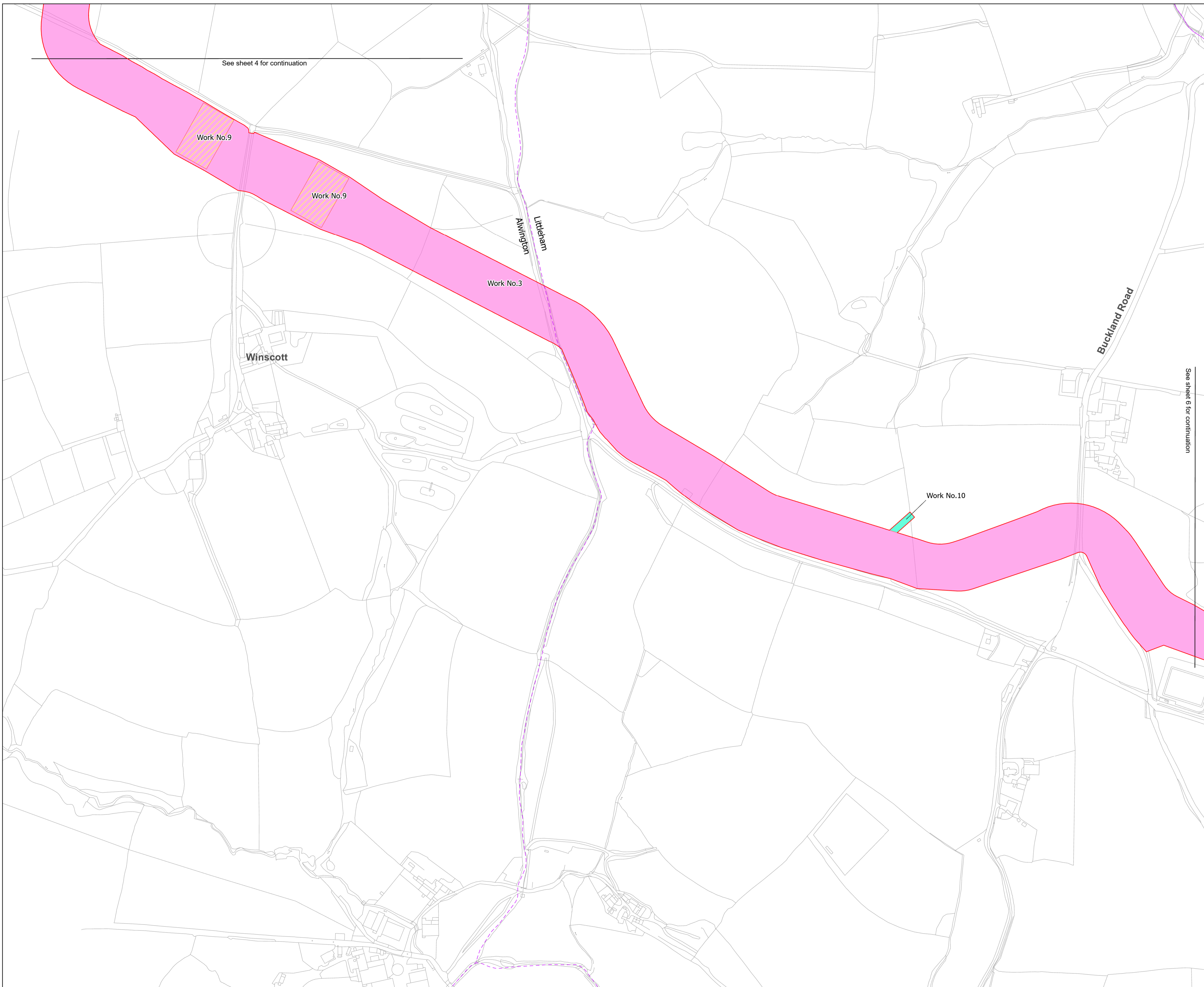


Project  
**XLINKS MOROCCO-UK POWER PROJECT**

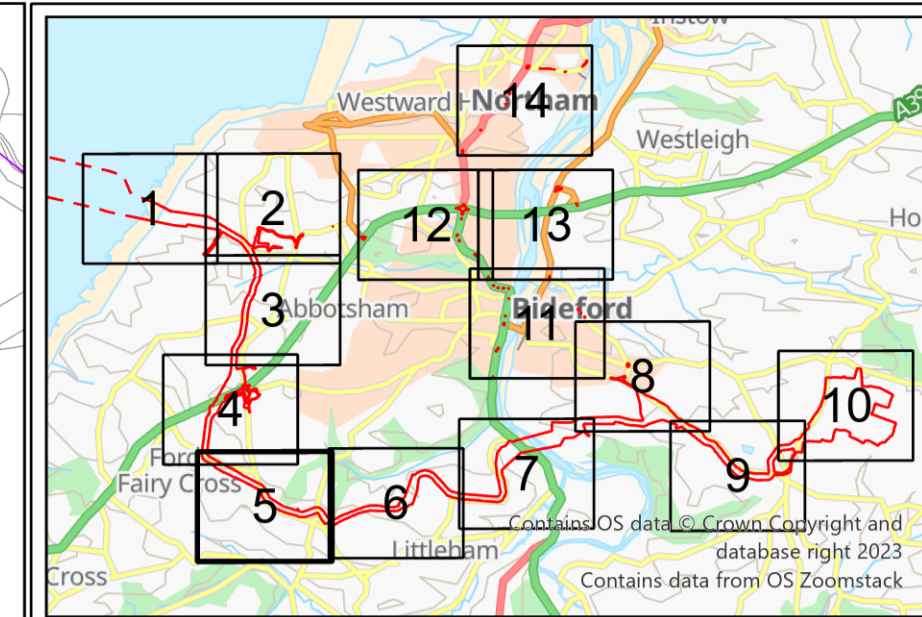
Drawing Title  
**DOCUMENT 2.3.1 ONSHORE WORKS PLANS SHEET 4 OF 14**

Status	FINAL	Revision	01
Scale	1:2,500 @ A1	Date	20/11/2024
Spatial Reference System	British National Grid		

PINS Application Number: EN010164  
 Infrastructure Planning (Applications: Prescribed Forms and Procedure) Regulations 2009, APP/2.3.1  
 Drawing reference: EN010164/APP/2.3.1  
 This document is not to be used in whole or in part other than for the intended purpose and project for which it was prepared and provided.



See sheet 4 for continuation



- Legend**
- Onshore Order Limits
  - Work No. 3 - HVDC Cable Corridor
  - Work No. 9 - Temporary construction compounds for trenchless installation
  - Work No.10 - Utility connections and diversions
  - Parish Boundaries
  - District Boundaries

**Notes**

- These plans should be read in conjunction with the Offshore Works Plans [EN010164/APP/2.3.2] in order to interpret all Works
- These plans show the Order Limits and the works comprised in the authorised development, which are described in Schedule 1 (Authorised Development) of the draft Development Consent Order.
- These plans should also be read alongside (and are informed by) the other Application Documents, in particular, the draft Development Consent Order [EN010139/APP/3.1].
- These plans show some works taking place in combination with each other on the same area of land. The Applicant seeks authorisation for any combination of the Work Nos. shown with that area.
- Do not scale from this drawing, use only printed dimensions
- All dimensions are in metres unless stated otherwise
- The Base mapping is based upon Ordnance Survey (OS) data. Reproduced from Ordnance Survey maps by permission of Ordnance Survey on behalf of the controller of His Majesty's Stationery Office (HMSO). © Crown Copyright Ordnance Survey 2024. Licence number 0100031673.
- © Copyright - You are permitted to use this data solely to enable you to respond to, or interact with, the organisation that provided you with the data. You are not permitted to copy, sub-licence, distribute or sell any of this data to third parties in any form without written consent of Xlinks 1 Limited.

01	18/11/2024	FINAL	JT	AF	KC	XLINKS 1 LTD
REV	DATE	DESCRIPTION	DRAWN	CHECKED	REVIEWED	APPROVED

Client:



Project  
**XLINKS MOROCCO-UK POWER PROJECT**

Drawing Title  
**DOCUMENT 2.3.1 ONSHORE WORKS PLANS  
SHEET 5 OF 14**

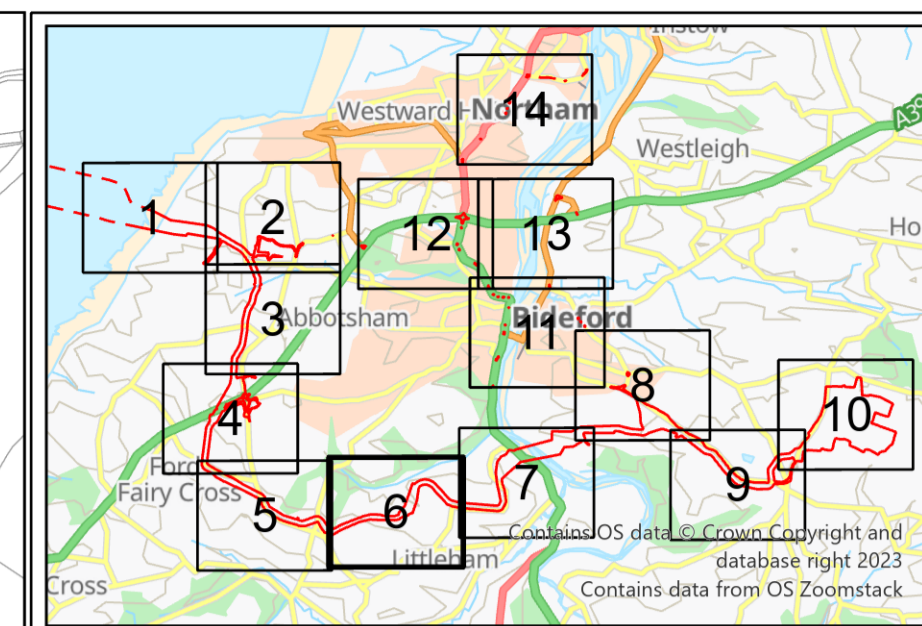
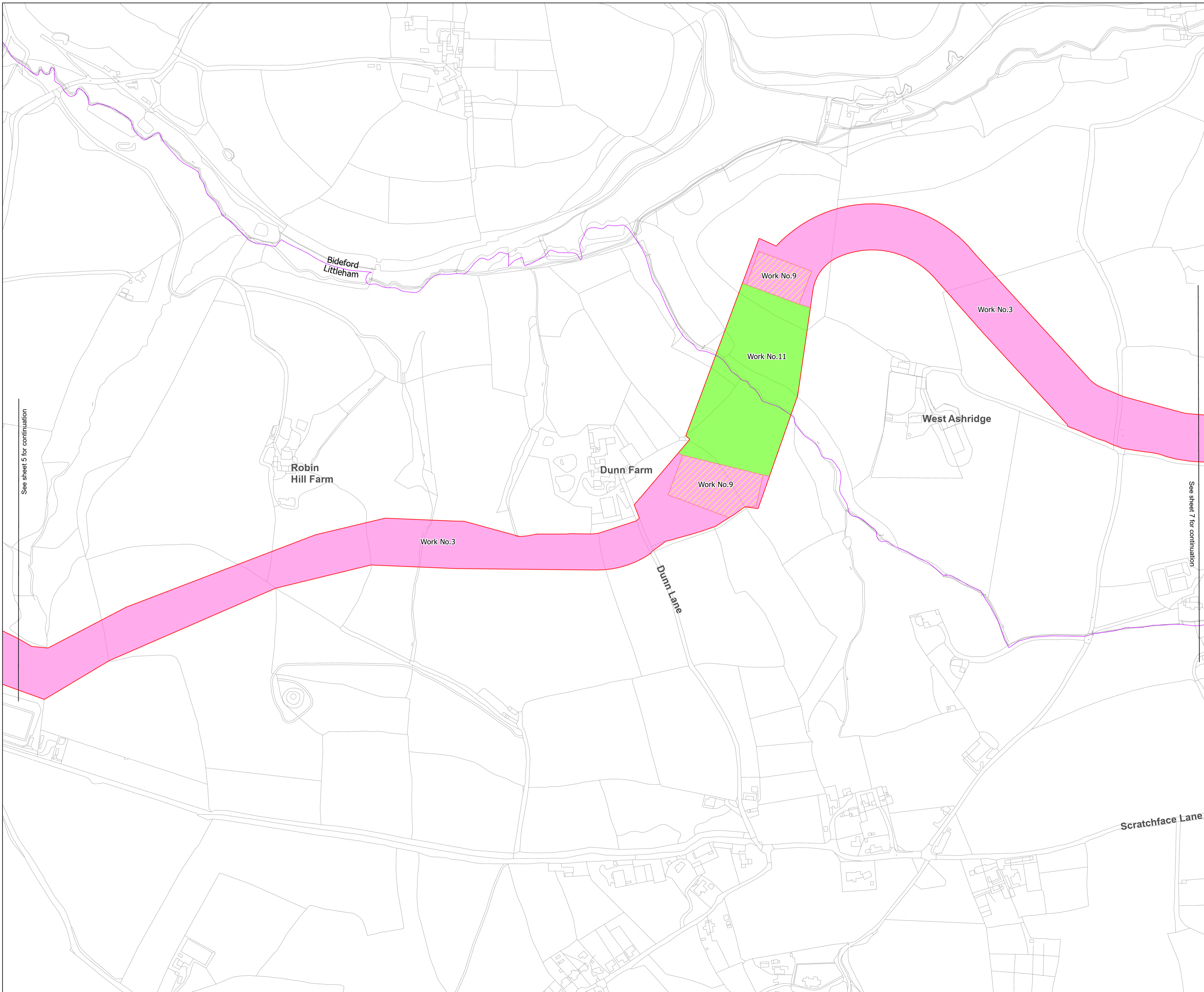
Status	<b>FINAL</b>	Revision	<b>01</b>
Scale	1:2,500 @ A1	Date	20/11/2024
Spatial Reference System	British National Grid		

PINS Application Number: EN010164  
 Infrastructure Planning (Applications: Prescribed Forms and Procedure) Regulations 2009, APP/P Regulations: Reg 5(2)(j)  
 Drawing reference: **EN010164/APP/2.3.1**

This document is not to be used in whole or in part other than for the intended purpose and project for which it was prepared and provided.

See sheet 6 for continuation





- Legend**
- Onshore Order Limits
  - Work No. 3 - HVDC Cable Corridor
  - Work No. 9 - Temporary construction compounds for trenchless installation
  - Work No.11 (HDD or other trenchless installation technique)
  - Parish Boundaries
  - District Boundaries

**Notes**

- These plans should be read in conjunction with the Offshore Works Plans [EN010164/APP/2.3.2] in order to interpret all Works
- These plans show the Order Limits and the works comprised in the authorised development, which are described in Schedule 1 (Authorised Development) of the draft Development Consent Order.
- These plans should also be read alongside (and are informed by) the other Application Documents, in particular, the draft Development Consent Order [EN010139/APP/3.1].
- These plans show some works taking place in combination with each other on the same area of land. The Applicant seeks authorisation for any combination of the Work Nos. shown with that area.
- Do not scale from this drawing, use only printed dimensions
- All dimensions are in metres unless stated otherwise
- The Base mapping is based upon Ordnance Survey (OS) data. Reproduced from Ordnance Survey maps by permission of Ordnance Survey on behalf of the controller of His Majesty's Stationary Office (HMSO). © Crown Copyright Ordnance Survey 2024. Licence number 0100031673.
- © Copyright - You are permitted to use this data solely to enable you to respond to, or interact with, the organisation that provided you with the data. You are not permitted to copy, sub-licence, distribute or sell any of this data to third parties in any form without written consent of Xlinks 1 Limited.

See sheet 5 for continuation

See sheet 7 for continuation

01	18/11/2024	FINAL	JT	AF	KC	XLINKS 1 LTD
REV	DATE	DESCRIPTION	DRAWN	CHECKED	REVIEWED	APPROVED

Client:

N

Designer

# Ardent

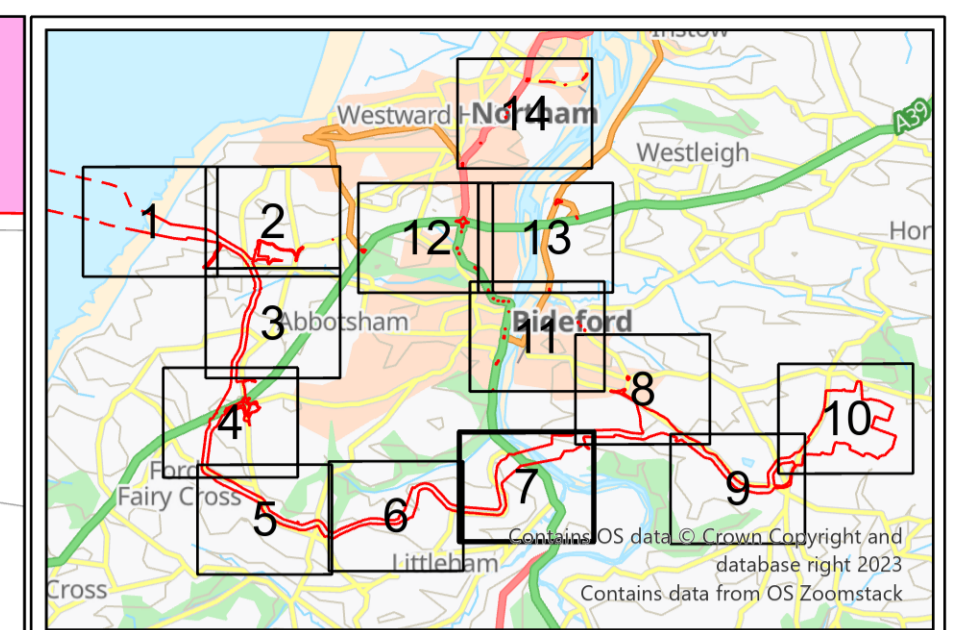
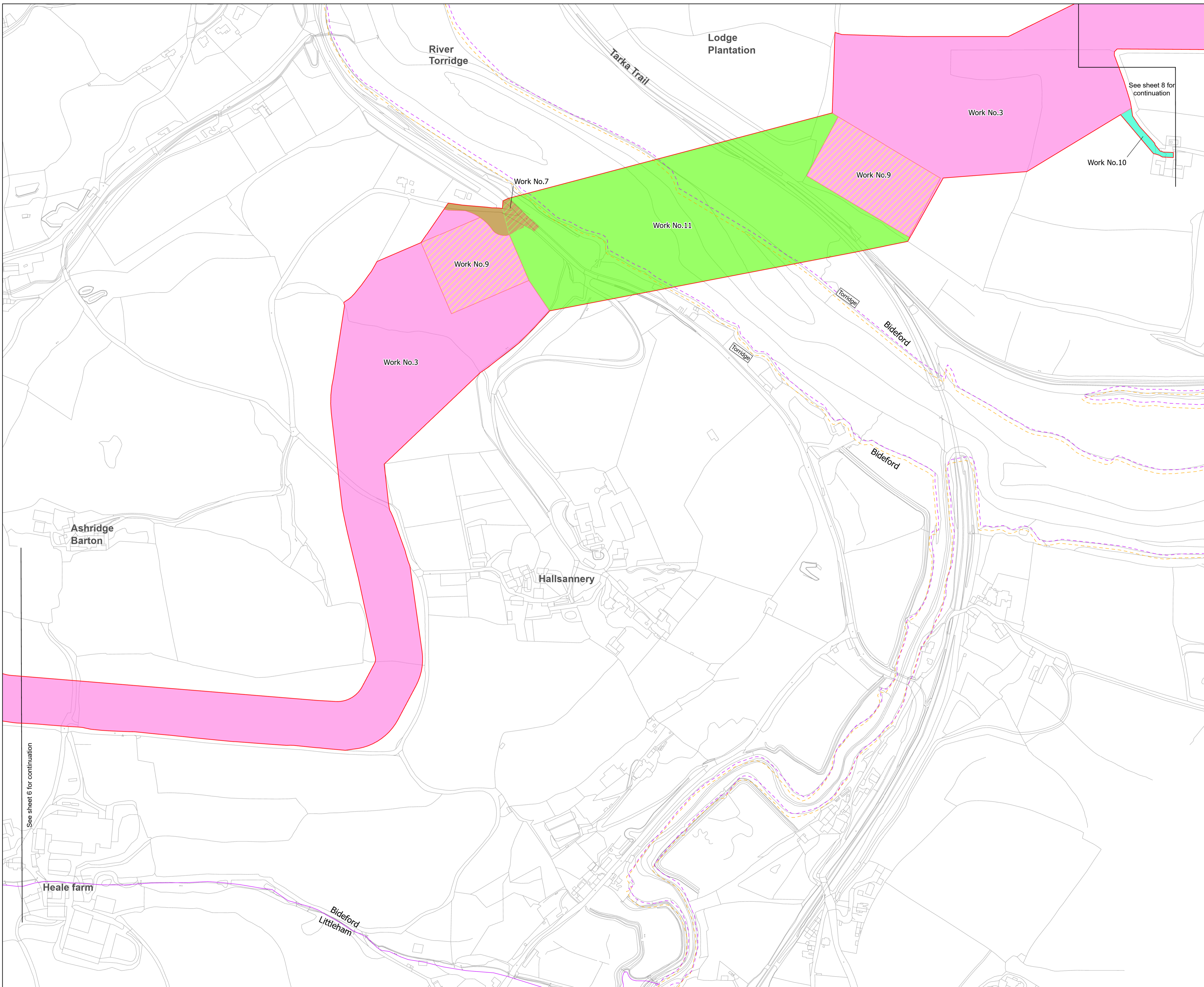
Project  
**XLINKS MOROCCO-UK POWER PROJECT**

Drawing Title  
**DOCUMENT 2.3.1 ONSHORE WORKS PLANS  
SHEET 6 OF 14**

Status	<b>FINAL</b>	Revision	<b>01</b>
Scale	1:2,500 @ A1	Date	20/11/2024
	Spatial Reference System		British National Grid

PINS Application Number: EN010164  
Infrastructure Planning (Applications: Prescribed Forms and Procedure) Regulations 2009, APP/2.3.1  
Drawing reference: **EN010164/APP/2.3.1**

This document is not to be used in whole or in part other than for the intended purpose and project for which it was prepared and provided.



- Legend**
- Onshore Order Limits
  - Work No. 3 - HVDC Cable Corridor
  - Work No. 7 - Highway works
  - Work No. 9 - Temporary construction compounds for trenchless installation
  - Work No. 10 - Utility connections and diversions
  - Work No. 11 (HDD or other trenchless installation technique)
  - Work No. 11 (HDD or other trenchless installation technique) - overlaid onto Other Works
  - Parish Boundaries
  - District Boundaries

**Notes**

- These plans should be read in conjunction with the Offshore Works Plans [EN010164/APP/2.3.2] in order to interpret all Works
- These plans show the Order Limits and the works comprised in the authorised development, which are described in Schedule 1 (Authorised Development) of the draft Development Consent Order.
- These plans should also be read alongside (and are informed by) the other Application Documents, in particular, the draft Development Consent Order [EN010139/APP/3.1].
- These plans show some works taking place in combination with each other on the same area of land. The Applicant seeks authorisation for any combination of the Work Nos. shown with that area.
- Do not scale from this drawing, use only printed dimensions
- All dimensions are in metres unless stated otherwise
- The Base mapping is based upon Ordnance Survey (OS) data. Reproduced from Ordnance Survey maps by permission of Ordnance Survey on behalf of the controller of His Majesty's Stationary Office (HMSO). © Crown Copyright Ordnance Survey 2024. Licence number 0100031673.
- © Copyright - You are permitted to use this data solely to enable you to respond to, or interact with, the organisation that provided you with the data. You are not permitted to copy, sub-licence, distribute or sell any of this data to third parties in any form without written consent of Xlinks 1 Limited.

01	18/11/2024	FINAL	JT	AF	KC	XLINKS 1 LTD
REV	DATE	DESCRIPTION	DRAWN	CHECKED	REVIEWED	APPROVED

Client:



Project  
**XLINKS MOROCCO-UK POWER PROJECT**

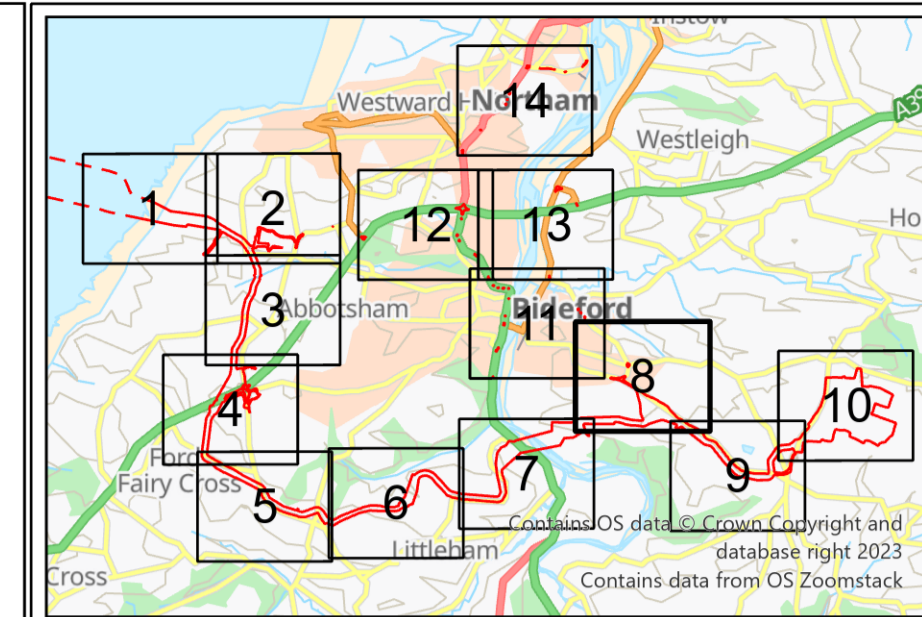
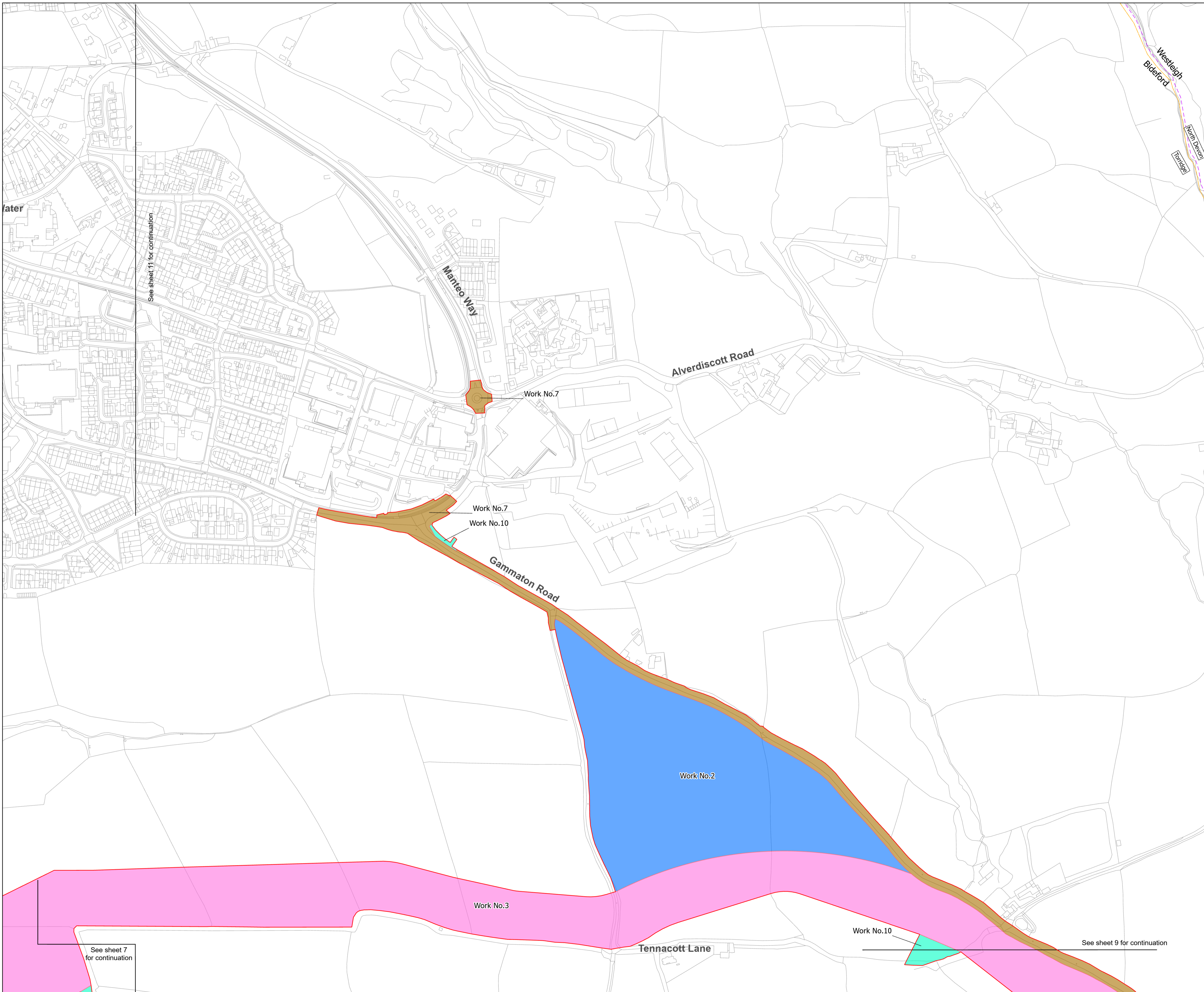
Drawing Title  
**DOCUMENT 2.3.1 ONSHORE WORKS PLANS SHEET 7 OF 14**

Status	<b>FINAL</b>	Revision	<b>01</b>
Scale	1:2,500 @ A1	Date	20/11/2024
	Spatial Reference System		British National Grid

PINS Application Number: EN010164  
 Infrastructure Planning (Applications: Prescribed Forms and Procedure) Regulations 2009, APP/P Regs (Reg 5(2)(j))  
 Drawing reference: EN010164/APP/2.3.1  
 This document is not to be used in whole or in part other than for the intended purpose and project for which it was prepared and provided.

See sheet 6 for continuation

See sheet 8 for continuation



**Legend**

- Onshore Order Limits
- Work No. 2 - Temporary construction compounds
- Work No. 3 - HVDC Cable Corridor
- Work No. 7 - Highway works
- Work No. 10 - Utility connections and diversions
- Parish Boundaries
- District Boundaries

**Notes**

- These plans should be read in conjunction with the Offshore Works Plans [EN010164/APP/2.3.2] in order to interpret all Works
- These plans show the Order Limits and the works comprised in the authorised development, which are described in Schedule 1 (Authorised Development) of the draft Development Consent Order.
- These plans should also be read alongside (and are informed by) the other Application Documents, in particular, the draft Development Consent Order [EN010139/APP/3.1].
- These plans show some works taking place in combination with each other on the same area of land. The Applicant seeks authorisation for any combination of the Work Nos. shown with that area.
- Do not scale from this drawing, use only printed dimensions
- All dimensions are in metres unless stated otherwise
- The Base mapping is based upon Ordnance Survey (OS) data. Reproduced from Ordnance Survey maps by permission of Ordnance Survey on behalf of the controller of His Majesty's Stationery Office (HMSO). © Crown Copyright Ordnance Survey 2024. Licence number 0100031673.
- © Copyright - You are permitted to use this data solely to enable you to respond to, or interact with, the organisation that provided you with the data. You are not permitted to copy, sub-licence, distribute or sell any of this data to third parties in any form without written consent of Xlinks 1 Limited.

01	18/11/2024	FINAL	JT	AF	KC	XLINKS 1 LTD
----	------------	-------	----	----	----	--------------

REV	DATE	DESCRIPTION	DRAWN	CHECKED	REVIEWED	APPROVED

Client:



Project  
**XLINKS MOROCCO-UK POWER PROJECT**

Drawing Title  
**DOCUMENT 2.3.1 ONSHORE WORKS PLANS SHEET 8 OF 14**

Status	<b>FINAL</b>	Revision	<b>01</b>
Scale	1:2,500 @ A1	Date	20/11/2024
Spatial Reference System	British National Grid		

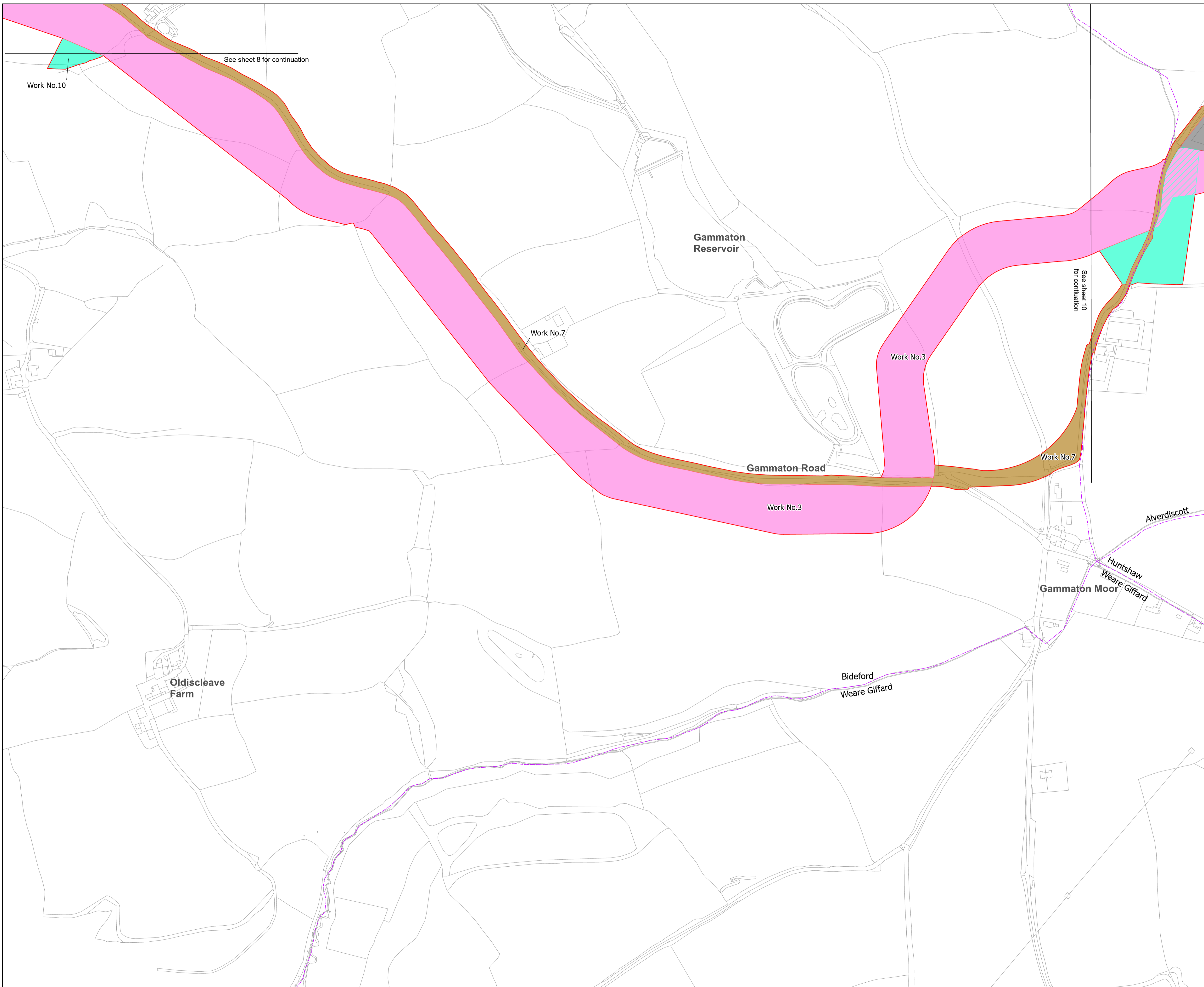
PINS Application Number: EN010164  
Infrastructure Planning (Applications: Prescribed Forms and Procedure) Regulations 2009, APP/2.3.1 Regulations: Reg 5(2)(j))

Drawing reference: **EN010164/APP/2.3.1**  
This document is not to be used in whole or in part other than for the intended purpose and project for which it was prepared and provided.

See sheet 11 for continuation

See sheet 7 for continuation

See sheet 9 for continuation



See sheet 8 for continuation

Work No.10

Work No.7

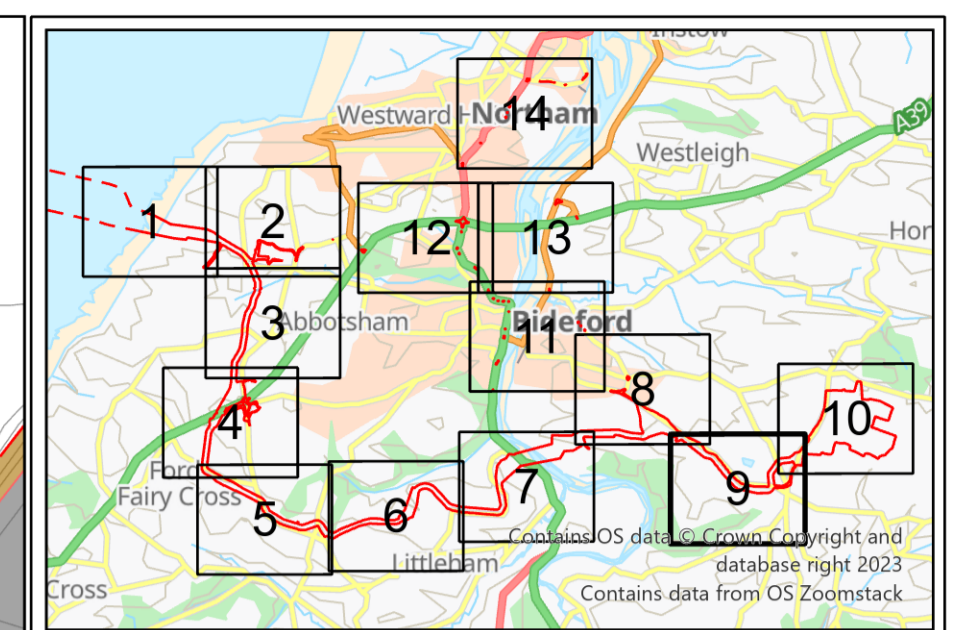
Work No.3

Gammaton Road

Work No.3

Work No.7

See sheet 10 for continuation



**Legend**

- Onshore Order Limits
- Work No.1 - Converter Site
- Work No.3 - HVDC Cable Corridor
- Work No.7 - Highway works
- Work No.10 - Utility connections and diversions
- Work No.10 - Utility connections and diversions overlaid onto another work
- Parish Boundaries
- District Boundaries

**Notes**

- These plans should be read in conjunction with the Offshore Works Plans [EN010164/APP/2.3.2] in order to interpret all Works
- These plans show the Order Limits and the works comprised in the authorised development, which are described in Schedule 1 (Authorised Development) of the draft Development Consent Order.
- These plans should also be read alongside (and are informed by) the other Application Documents, in particular, the draft Development Consent Order [EN010139/APP/3.1].
- These plans show some works taking place in combination with each other on the same area of land. The Applicant seeks authorisation for any combination of the Work Nos. shown with that area.
- Do not scale from this drawing, use only printed dimensions
- All dimensions are in metres unless stated otherwise
- The Base mapping is based upon Ordnance Survey (OS) data. Reproduced from Ordnance Survey maps by permission of Ordnance Survey on behalf of the controller of His Majesty's Stationery Office (HMSO). © Crown Copyright Ordnance Survey 2024. Licence number 0100031673.
- © Copyright - You are permitted to use this data solely to enable you to respond to, or interact with, the organisation that provided you with the data. You are not permitted to copy, sub-licence, distribute or sell any of this data to third parties in any form without written consent of Xlinks 1 Limited.

01	18/11/2024	FINAL	JT	AF	KC	XLINKS 1 LTD
----	------------	-------	----	----	----	--------------

REV	DATE	DESCRIPTION	DRAWN	CHECKED	REVIEWED	APPROVED

Client:

N

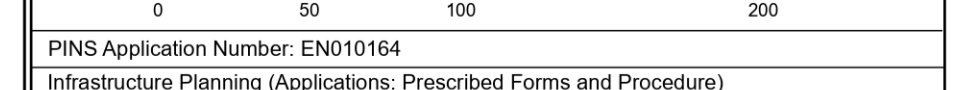
Designer

# Ardent

Project  
**XLINKS MOROCCO-UK POWER PROJECT**

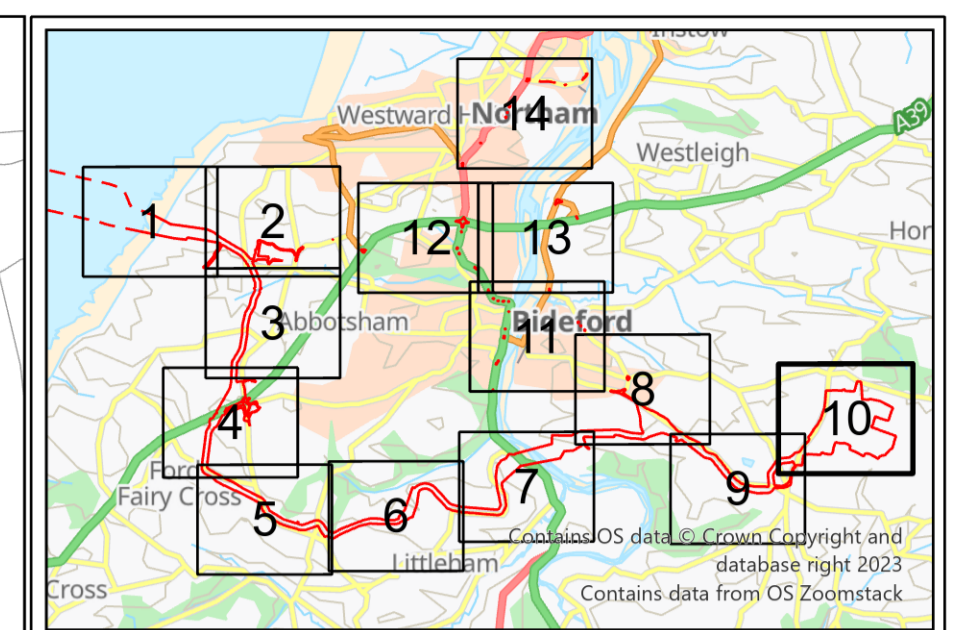
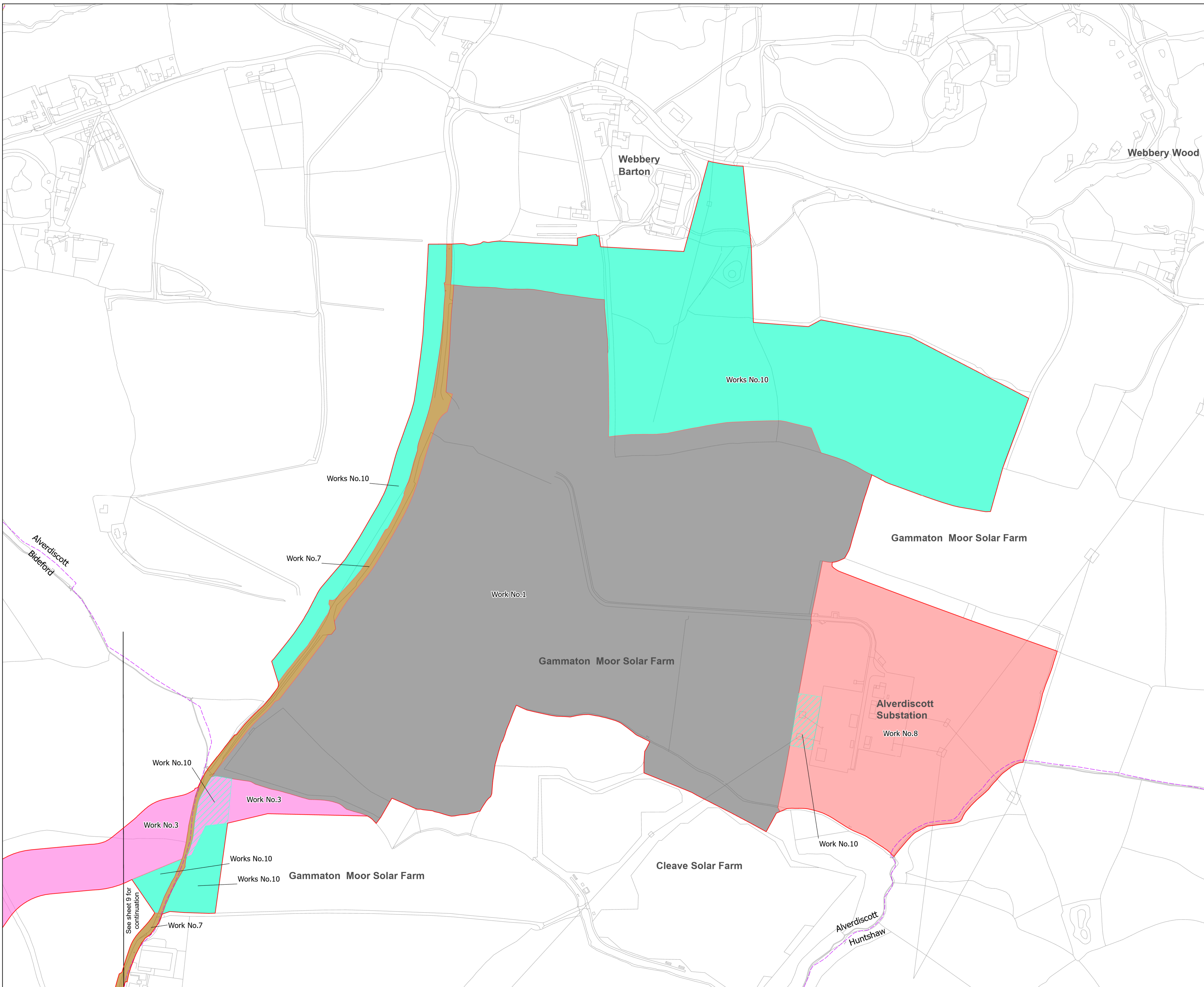
Drawing Title  
**DOCUMENT 2.3.1 ONSHORE WORKS PLANS SHEET 9 OF 14**

Status <b>FINAL</b>	Revision <b>01</b>
Scale 1:2,500 @ A1	Date 20/11/2024
Spatial Reference System British National Grid	



PINS Application Number: EN010164  
Infrastructure Planning (Applications: Prescribed Forms and Procedure) Regulations 2009, APP/2.3.1  
Drawing reference: EN010164/APP/2.3.1

This document is not to be used in whole or in part other than for the intended purpose and project for which it was prepared and provided.



**Legend**

- Onshore Order Limits
- Work No.1 - Converter Site
- Work No.3 - HVDC Cable Corridor
- Work No.7 - Highway works
- Work No.8 - HVAC cable connection in National Grid substation
- Work No.10 - Utility connections and diversions
- Work No.10 - Utility connections and diversions overlaid onto another work
- Parish Boundaries
- District Boundaries

**Notes**

- These plans should be read in conjunction with the Offshore Works Plans [EN010164/APP/2.3.2] in order to interpret all Works
- These plans show the Order Limits and the works comprised in the authorised development, which are described in Schedule 1 (Authorised Development) of the draft Development Consent Order.
- These plans should also be read alongside (and are informed by) the other Application Documents, in particular, the draft Development Consent Order [EN010139/APP/3.1].
- These plans show some works taking place in combination with each other on the same area of land. The Applicant seeks authorisation for any combination of the Work Nos. shown with that area.
- Do not scale from this drawing, use only printed dimensions
- All dimensions are in metres unless stated otherwise
- The Base mapping is based upon Ordnance Survey (OS) data. Reproduced from Ordnance Survey maps by permission of Ordnance Survey on behalf of the controller of His Majesty's Stationery Office (HMSO). © Crown Copyright Ordnance Survey 2024. Licence number 0100031673.
- © Copyright - You are permitted to use this data solely to enable you to respond to, or interact with, the organisation that provided you with the data. You are not permitted to copy, sub-licence, distribute or sell any of this data to third parties in any form without written consent of Xlinks 1 Limited.

01	18/11/2024	FINAL	JT	AF	KC	XLINKS 1 LTD
----	------------	-------	----	----	----	--------------

REV	DATE	DESCRIPTION	DRAWN	CHECKED	REVIEWED	APPROVED

Client:



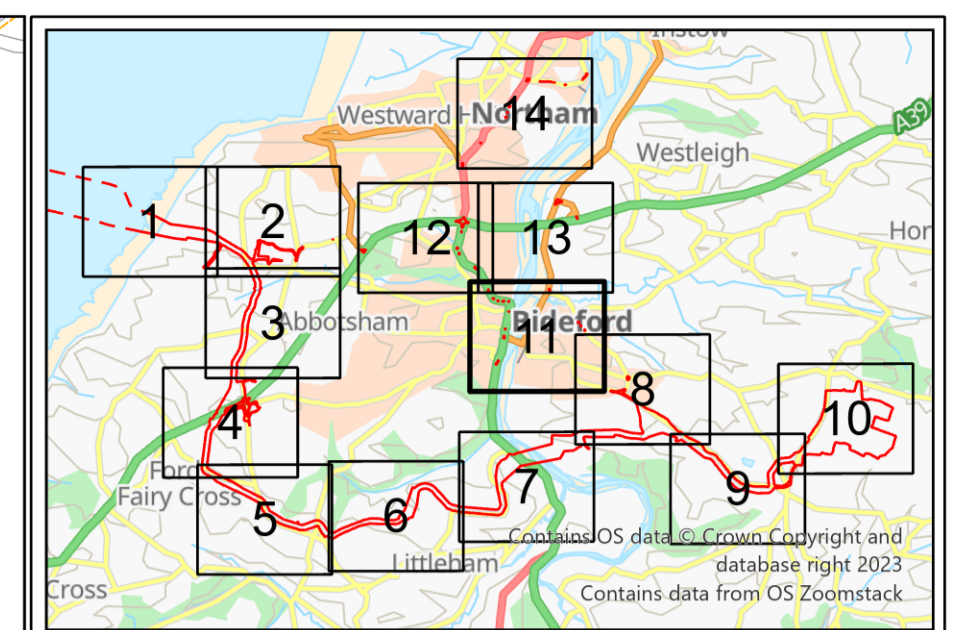
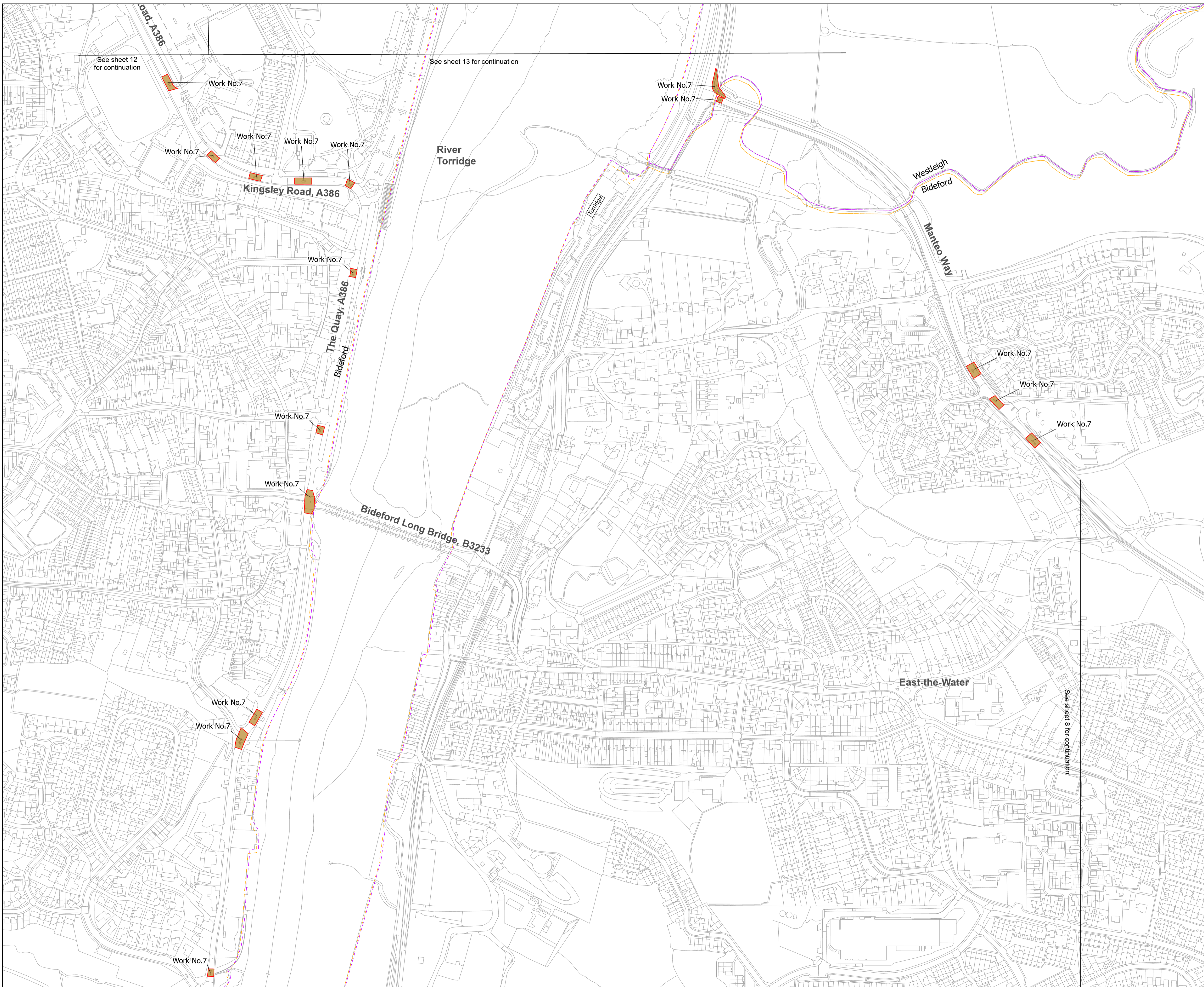
Project  
**XLINKS MOROCCO-UK POWER PROJECT**

Drawing Title  
**DOCUMENT 2.3.1 ONSHORE WORKS PLANS SHEET 10 OF 14**

Status	<b>FINAL</b>	Revision	01
Scale	1:2,500 @ A1	Date	20/11/2024
Spatial Reference System	British National Grid		

PINS Application Number: EN010164  
 Infrastructure Planning (Applications: Prescribed Forms and Procedure) Regulations 2009, APP: Regulations: Reg 5(2)(j)  
 Drawing reference: EN010164/APP/2.3.1

This document is not to be used in whole or in part other than for the intended purpose and project for which it was prepared and provided.



- Legend**
- Onshore Order Limits
  - Work No. 7 - Highway works
  - Parish Boundaries
  - District Boundaries

**Notes**

- These plans should be read in conjunction with the Offshore Works Plans [EN010164/APP/2.3.2] in order to interpret all Works
- These plans show the Order Limits and the works comprised in the authorised development, which are described in Schedule 1 (Authorised Development) of the draft Development Consent Order.
- These plans should also be read alongside (and are informed by) the other Application Documents, in particular, the draft Development Consent Order [EN010139/APP/3.1].
- These plans show some works taking place in combination with each other on the same area of land. The Applicant seeks authorisation for any combination of the Work Nos. shown with that area.
- Do not scale from this drawing, use only printed dimensions
- All dimensions are in metres unless stated otherwise
- The Base mapping is based upon Ordnance Survey (OS) data. Reproduced from Ordnance Survey maps by permission of Ordnance Survey on behalf of the controller of His Majesty's Stationery Office (HMSO). © Crown Copyright Ordnance Survey 2024. Licence number 0100031673.
- © Copyright - You are permitted to use this data solely to enable you to respond to, or interact with, the organisation that provided you with the data. You are not permitted to copy, sub-licence, distribute or sell any of this data to third parties in any form without written consent of Xlinks 1 Limited.

01	18/11/2024	FINAL	JT	AF	KC	XLINKS 1 LTD
REV	DATE	DESCRIPTION	DRAWN	CHECKED	REVIEWED	APPROVED

Client:



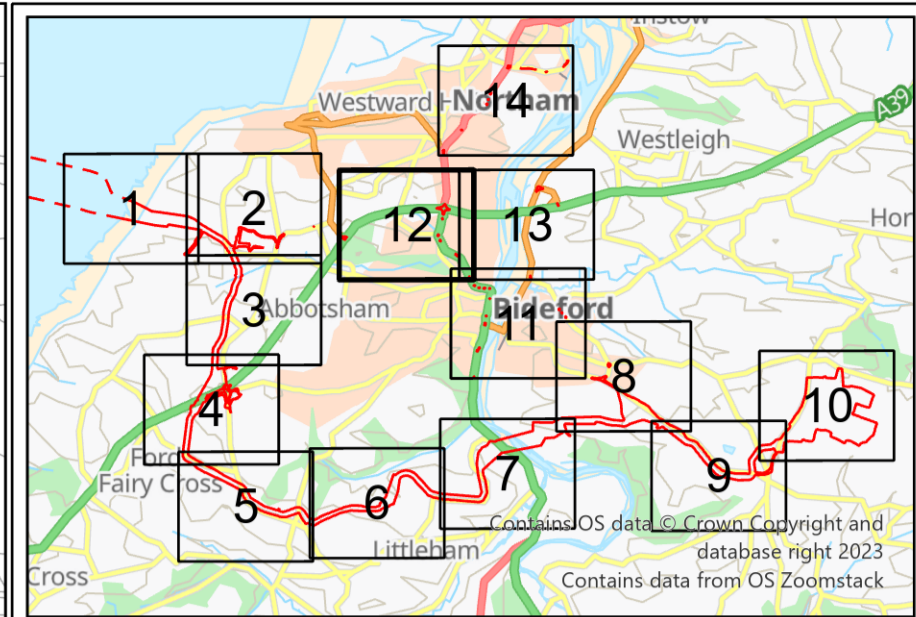
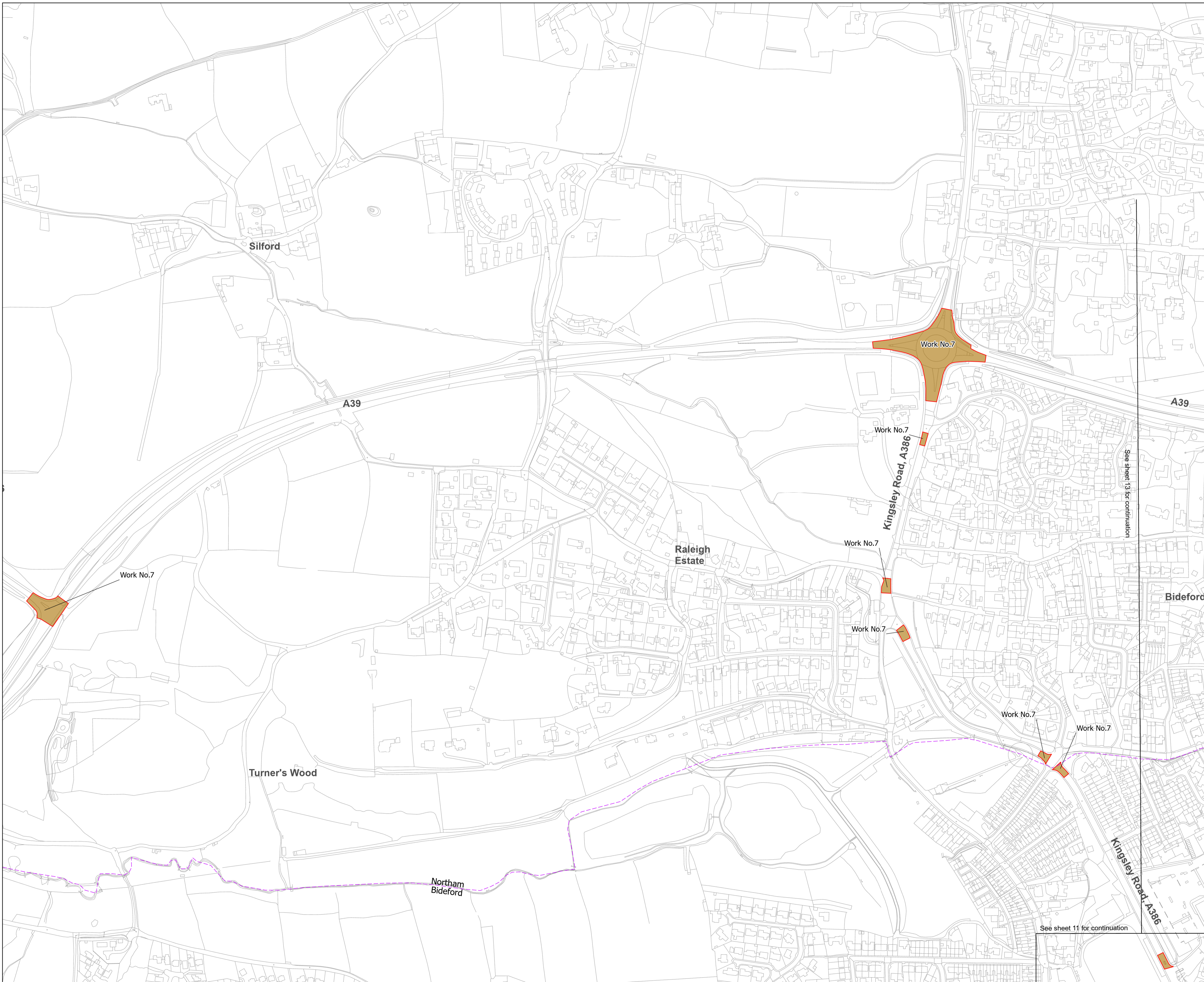
Project  
**XLINKS MOROCCO-UK POWER PROJECT**

Drawing Title  
**DOCUMENT 2.3.1 ONSHORE WORKS PLANS SHEET 11 OF 14**

Status	<b>FINAL</b>	Revision	<b>01</b>
Scale	1:2,500 @ A1	Date	20/11/2024
	Spatial Reference System		British National Grid

PINS Application Number: EN010164  
Infrastructure Planning (Applications: Prescribed Forms and Procedure) Regulations 2009, APP/2.3.1  
Drawing reference: EN010164/APP/2.3.1

This document is not to be used in whole or in part other than for the intended purpose and project for which it was prepared and provided.



**Legend**

- Onshore Order Limits
- Work No. 7 - Highway works
- Parish Boundaries
- District Boundaries

**Notes**

- These plans should be read in conjunction with the Offshore Works Plans [EN010164/APP/2.3.2] in order to interpret all Works
- These plans show the Order Limits and the works comprised in the authorised development, which are described in Schedule 1 (Authorised Development) of the draft Development Consent Order.
- These plans should also be read alongside (and are informed by) the other Application Documents, in particular, the draft Development Consent Order [EN010139/APP/3.1].
- These plans show some works taking place in combination with each other on the same area of land. The Applicant seeks authorisation for any combination of the Work Nos. shown with that area.
- Do not scale from this drawing, use only printed dimensions
- All dimensions are in metres unless stated otherwise
- The Base mapping is based upon Ordnance Survey (OS) data. Reproduced from Ordnance Survey maps by permission of Ordnance Survey on behalf of the controller of His Majesty's Stationery Office (HMSO). © Crown Copyright Ordnance Survey 2024. Licence number 0100031673.
- © Copyright - You are permitted to use this data solely to enable you to respond to, or interact with, the organisation that provided you with the data. You are not permitted to copy, sub-licence, distribute or sell any of this data to third parties in any form without written consent of Xlinks 1 Limited.

01	18/11/2024	FINAL	JT	AF	KC	XLINKS 1 LTD
REV	DATE	DESCRIPTION	DRAWN	CHECKED	REVIEWED	APPROVED

Client:

N

Designer

# Ardent

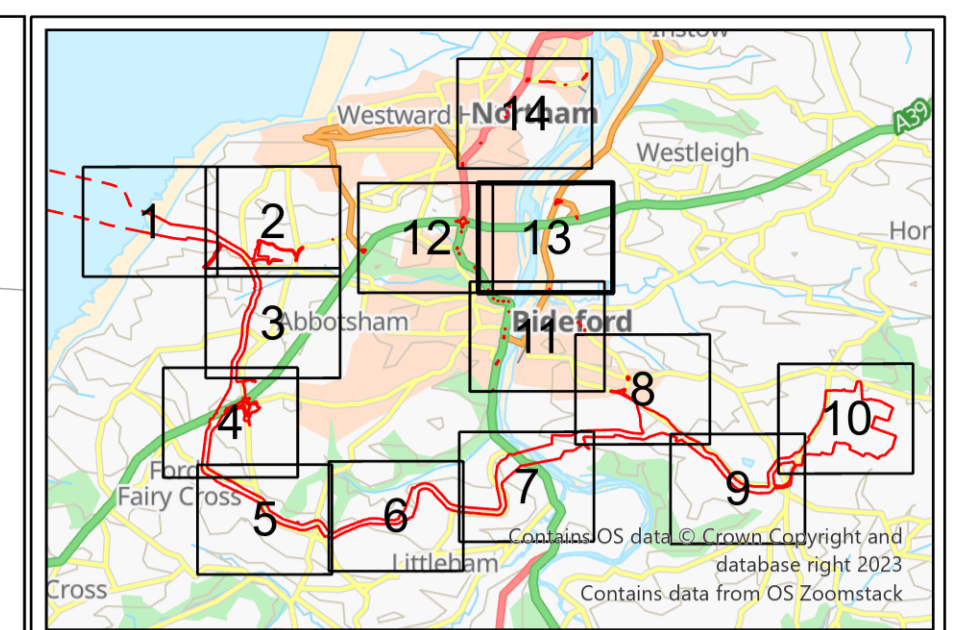
Project  
**XLINKS MOROCCO-UK POWER PROJECT**

Drawing Title  
**DOCUMENT 2.3.1 ONSHORE WORKS PLANS SHEET 12 OF 14**

Status	FINAL	Revision	01
Scale	1:2,500 @ A1	Date	20/11/2024
Spatial Reference System	British National Grid		

PINS Application Number: EN010164  
 Infrastructure Planning (Applications: Prescribed Forms and Procedure) Regulations 2009, APP/P Regulations: Reg 5(2)(b)  
 Drawing reference: EN010164/APP/2.3.1

This document is not to be used in whole or in part other than for the intended purpose and project for which it was prepared and provided.



**Legend**

- Onshore Order Limits
- Work No. 7 - Highway works
- Parish Boundaries
- District Boundaries

**Notes**

- These plans should be read in conjunction with the Offshore Works Plans [EN010164/APP/2.3.2] in order to interpret all Works
- These plans show the Order Limits and the works comprised in the authorised development, which are described in Schedule 1 (Authorised Development) of the draft Development Consent Order.
- These plans should also be read alongside (and are informed by) the other Application Documents, in particular, the draft Development Consent Order [EN010139/APP/3.1].
- These plans show some works taking place in combination with each other on the same area of land. The Applicant seeks authorisation for any combination of the Work Nos. shown with that area.
- Do not scale from this drawing, use only printed dimensions
- All dimensions are in metres unless stated otherwise
- The Base mapping is based upon Ordnance Survey (OS) data. Reproduced from Ordnance Survey maps by permission of Ordnance Survey on behalf of the controller of His Majesty's Stationery Office (HMSO). © Crown Copyright Ordnance Survey 2024. Licence number 0100031673.
- © Copyright - You are permitted to use this data solely to enable you to respond to, or interact with, the organisation that provided you with the data. You are not permitted to copy, sub-licence, distribute or sell any of this data to third parties in any form without written consent of Xlinks 1 Limited.

01	18/11/2024	FINAL	JT	AF	KC	XLINKS 1 LTD
----	------------	-------	----	----	----	--------------

REV	DATE	DESCRIPTION	DRAWN	CHECKED	REVIEWED	APPROVED

Client



Project  
**XLINKS MOROCCO-UK POWER PROJECT**

Drawing Title  
**DOCUMENT 2.3.1 ONSHORE WORKS PLANS  
SHEET 13 OF 14**

Status	<b>FINAL</b>	Revision	<b>01</b>
Scale	1:2,500 @ A1	Date	20/11/2024
Spatial Reference System	British National Grid		

PINS Application Number: EN010164  
 Infrastructure Planning (Applications: Prescribed Forms and Procedure) Regulations 2009, APP: Regulations: Reg 5(2)(j)  
 Drawing reference: EN010164/APP/2.3.1  
 This document is not to be used in whole or in part other than for the intended purpose and project for which it was prepared and provided.

See sheet 12 for continuation

See sheet 11 for continuation

Kingsley Road, A386

Work No.7

Work No.7

Work No.7

Work No.7

Torridge Bridge

Barnstaple Street, B3233

Westleigh

North Devon

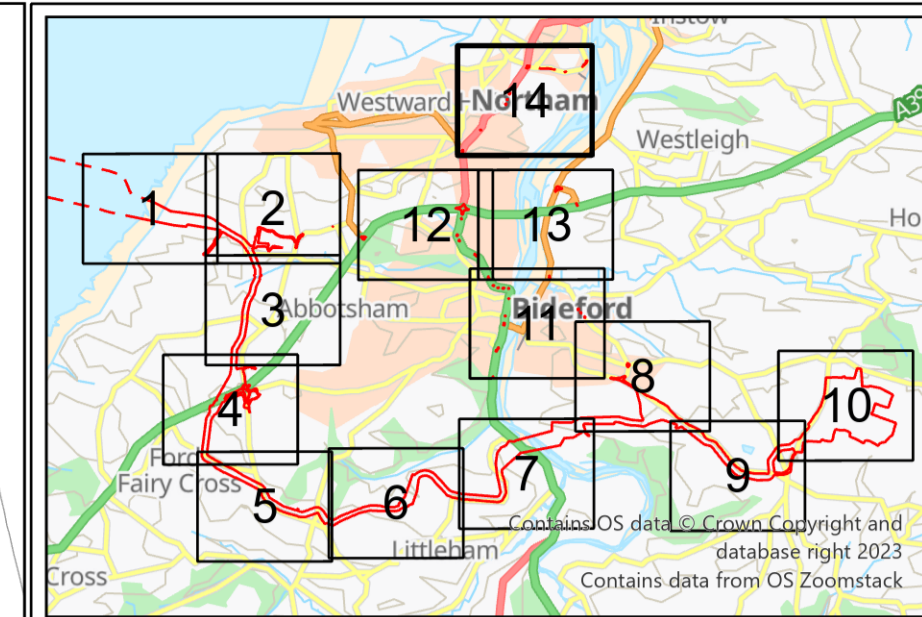
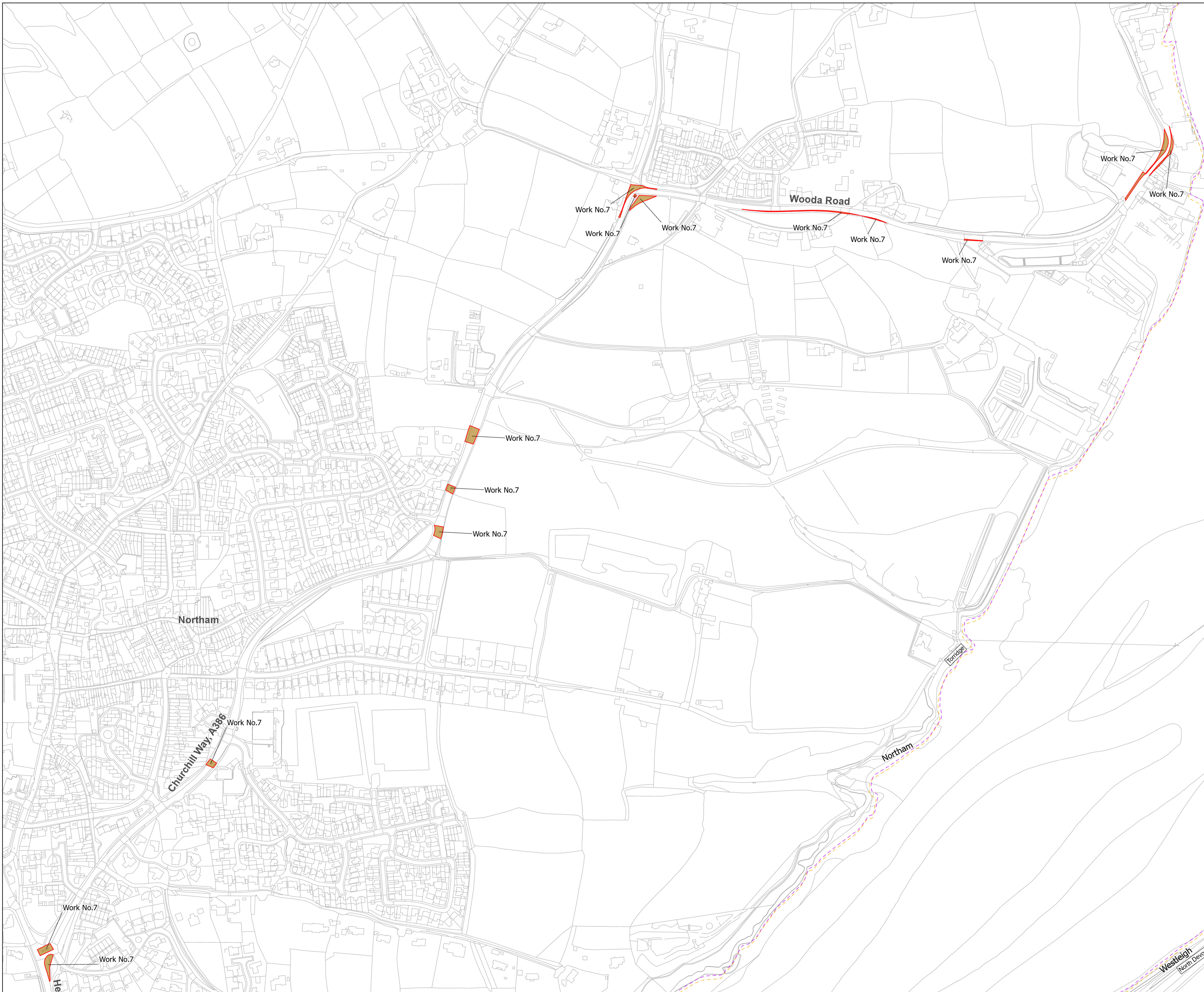
Northam Bideford

Bideford

A39

Torridge





**Legend**

- Onshore Order Limits
- Work No. 7 - Highway works
- Parish Boundaries
- District Boundaries

**Notes**

- These plans should be read in conjunction with the Offshore Works Plans [EN010164/APP/2.3.2] in order to interpret all Works
- These plans show the Order Limits and the works comprised in the authorised development, which are described in Schedule 1 (Authorised Development) of the draft Development Consent Order.
- These plans should also be read alongside (and are informed by) the other Application Documents, in particular, the draft Development Consent Order [EN010139/APP/3.1].
- These plans show some works taking place in combination with each other on the same area of land. The Applicant seeks authorisation for any combination of the Work Nos. shown with that area.
- Do not scale from this drawing, use only printed dimensions
- All dimensions are in metres unless stated otherwise
- The Base mapping is based upon Ordnance Survey (OS) data. Reproduced from Ordnance Survey maps by permission of Ordnance Survey on behalf of the controller of His Majesty's Stationery Office (HMSO). © Crown Copyright Ordnance Survey 2024. Licence number 0100031673.
- © Copyright - You are permitted to use this data solely to enable you to respond to, or interact with, the organisation that provided you with the data. You are not permitted to copy, sub-licence, distribute or sell any of this data to third parties in any form without written consent of Xlinks 1 Limited.

01	18/11/2024	FINAL	JT	AF	KC	XLINKS 1 LTD
REV	DATE	DESCRIPTION	DRAWN	CHECKED	REVIEWED	APPROVED

Client:

N

Designer

# Ardent

Project  
**XLINKS MOROCCO-UK POWER PROJECT**

Drawing Title  
**DOCUMENT 2.3.1 ONSHORE WORKS PLANS  
SHEET 14 OF 14**

Status	<b>FINAL</b>	Revision	<b>01</b>
Scale	1:2,500 @ A1	Date	20/11/2024
	Spatial Reference System		British National Grid

PINS Application Number: EN010164  
Infrastructure Planning (Applications: Prescribed Forms and Procedure) Regulations 2009, APP/P: Regulations: Reg 5(2)(j))  
Drawing reference: **EN010164/APP/2.3.1**

This document is not to be used in whole or in part other than for the intended purpose and project for which it was prepared and provided.